

Bihar Rural Roads Development Agency
(An agency of Rural Works Department, Govt. of Bihar)

Letter No. BRRDA(HQ) MMGSY-NDB-150/24 - 154

अज्ञो Patna, dated : 11/3/25

From:

Ujjwal Kumar Singh, I.A.S
ACEO-cum-Secretary, BRRDA,
Kranti Marg (Harding Road), Bairak No. 03,
Near Haj Bhawan, Patna..

To,

Executive Engineer,
Rural Works Department.
Works Division

Sub:- Allotment of Fund Under Mukhya Mantri Gram Sampark Yojna (AWSESH) (NDB) Through CFMS.

Ref:- This Office's letter No.147 WE Dt 28.02.2025

Sir,

Please find the enclosed allotment related to mentioned roads and payment will be made through State CFMS Portal by authorized signatories incorporating all statutory deductions such as Income Tax / GST / Royalty / Labour cess etc. to the concerned Department.

2. All Payment should be done as per Bihar Financial Rule, PWD Code, Treasury Rules and CFMS Guidelines.

3. Payment should not be released to the works which have any adverse quality issues till regrading of Roads.

4. PIU's will must ensure three mandatory inspections according to quality assurance manual and the letter issued by QMC.

5. **Concerned Superintendent Engineers, RWD works circle will randomly select 2% of the roads/bridges for which allotment is being released attached with this letter as per the official letter issued vide Lt No. 3896 Enc. dt 16.07.2024. After physical verification of the works done, the payment will be released to the concerned contractor.**

6. The Total payment must not exceed the amount sanctioned as per guideline.


7. All the concerned PIU's are directed to submit Utilisation within two weeks in BRRDA.

8. The payment authorities will responsible for any irregularities in payment. gtutr

9. Diversion of Allotment is Strictly Prohibited.


	Amount in Rs.	
Previous Limit of Withdrawal in CFMS	102690,23,005	Rupees One Thousand Twenty Six Crores Ninety Lakhs Twenty Three Thousand Five and Paise Zero Only
Increase in Limit of Withdrawal in CFMS	5841,47,436	Rupees Fifteen Crores Seventy Four Lakhs Eighty Three Thousand One Hundred Eighty One and Paise Zero Only
UP-to Date Total limit of Withdrawal in CFMS	108531,70,441	Rupees One Thousand Eighty Five Crores Thirty One Lakhs Seventy Thousand Four Hundred Forty One and Paise Zero Only

Encl. 1. As above.


11/3/25

Ajit Kumar
(Nodal Officer, MMGSY)

Yours faithfully


Ujjwal Kumar Singh
(ACEO-cum-Secretary, BRRDA)

Memo No. : BRRDA(HQ) MMGSY-NDB-150/24 - 154

अनु० Patna, dated 11/3/25

Copy to IT Manager, R.W.D Patna for uploading with enclosure of information to Departmental Website.

Encl : as above.


Ujjwal Kumar Singh


(ACEO-cum-Secretary, BRRDA)

Memo No. : BRRDA(HQ) MMGSY-NDB-150/24 - 154

अनु० Patna, dated : 11/3/25

Copy to Engineer-In-Chief, All C.E.'s, S.E.'s with enclosure for information and necessary action.

Encl : as above.


Ujjwal Kumar Singh

(ACEO-cum-Secretary, BRRDA)

Memo No. : BRRDA(HQ) MMGSY-NDB-150/24 - 154

अनु० Patna, dated : 11/3/25

Copy to Administrative Officer, BRRDA with enclosure for information and necessary action.

Encl : as above.


Ujjwal Kumar Singh

(ACEO-cum-Secretary, BRRDA)

Memo No. : BRRDA(HQ) MMGSY-NDB-150/24 - 154


अनु० Patna, dated : 11/3/25

Copy to Secretary RWD with enclosure for information please.

Encl : as above.

slo




Ajit Kumar
(Nodal Officer, MMGSY)


Ujjwal Kumar Singh
(ACEO-cum-Secretary, BRRDA)

PAYMENT LIMIT OF R.W.D. WORKS DIVISIONS FOR MMGSY-(AWSHESH) (NDB)

S.No	Name of District	Name of Division	Previous Limit of Withdrawal given through Bank A/c	CFMS (Amount in Rs.)			Up-to-date Total limit of Withdrawal in CFMS		Remarks
				Previous Limit of Withdrawal	Increase in Limit of Withdrawal	Decrease in Limit of Withdrawal	In figures	In words	
1	2	3	4	5	6	7	8	9	10
1	East Champaran	R.W.D. Works Division, Areraj	-	3199,74,555	156,20,593		3355,95,148	Rupees Thirty Three Crores Fifty Five Lakhs Ninety Five Thousand One Hundred Forty Eight and Paise Thirty Only	
2	Aurangabad	R.W.D. Works Division, Aurangabad	-	8159,99,314	214,71,850		8374,71,164	Rupees Eighty Three Crores Seventy Four Lakhs Seventy One Thousand One Hundred Sixty Four and Paise Zero Only	
3	Banka	R.W.D. Works Division, Banka-2	-	4842,83,862	151,48,278		4994,32,140	Rupees Forty Nine Crores Ninety Four Lakhs Thirty Two Thousand One Hundred Forty and Paise Zero Only	
4	Katihar	R.W.D. Works Division, Barsoi	-	293,47,490	1,96,842		295,44,332	Rupees Two Crores Ninety Five Lakhs Forty Four Thousand Three Hundred Thirty Two and Paise Zero Only	
5	Sitamarhi	R.W.D. Works Division, Belsand	-	438,75,384	120,78,576		559,53,960	Rupees Five Crores Fifty Nine Lakhs Fifty Three Thousand Nine Hundred Sixty and Paise Zero Only	
6	Kaimur	R.W.D. Works Division, Bhabua	-	3569,99,689	303,16,079		3873,15,768	Rupees Thirty Eight Crores Seventy Three Lakhs Fifteen Thousand Seven Hundred Sixty Eight and Paise Zero Only	
7	Bhagalpur	R.W.D. Works Division, Bhagalpur	-	98,05,091	99,86,385		197,91,476	Rupees One Crore Ninety Seven Lakhs Ninety One Thousand Four Hundred Seventy Six and Paise Zero Only	
8	Nalanda	R.W.D. Works Division, Biharsharif	-	169,92,021	26,87,573		196,79,594	Rupees One Crore Ninety Six Lakhs Seventy Nine Thousand Five Hundred Ninety Four and Paise Zero Only	
9	Buxar	R.W.D. Works Division, Buxar	-	1514,85,857	60,01,038		1574,86,895	Rupees Fifteen Crores Seventy Four Lakhs Eighty Six Thousand Eight Hundred Ninety Five and Paise Zero Only	
10	Darbhanga	R.W.D. Works Division, Darbhanga-1	-	134,31,620	48,10,630		182,42,250	Rupees One Crore Eighty Two Lakhs Forty Two Thousand Two Hundred Fifty and Paise Zero Only	
11	Aurangabad	R.W.D. Works Division, Daudnagar	-	1833,45,557	265,39,164		2098,84,721	Rupees Twenty Crores Ninety Eight Lakhs Eighty Four Thousand Seven Hundred Twenty One and Paise Zero Only	

sla

S.No	Name of District	Name of Division	Previous Limit of Withdrawal given through Bank A/c	CFMS (Amount in Rs.)			Up-to-date Total limit of Withdrawal in CFMS		Remarks
				Previous Limit of Withdrawal	Increase in Limit of Withdrawal	Decrease in Limit of Withdrawal	In figures	In words	
1	2	3	4	5	6	7	8	9	10
12	Rohtas	R.W.D. Works Division, Dehri	-	1223,24,547	12,24,702		1235,49,249	Rupees Twelve Crores Thirty Five Lakhs Forty Nine Thousand Two Hundred Forty Nine and Paise Zero Only	
13	Gopalganj	R.W.D. Works Division, Gopalganj-I	-	415,81,301	47,83,364		463,64,665	Rupees Four Crores Sixty Three Lakhs Sixty Four Thousand Six Hundred Sixty Five and Paise Zero Only	
14	Nalanda	R.W.D. Works Division, Harnaut	-	370,86,625	129,70,108		500,56,733	Rupees Five Crores Fifty Six Thousand Seven Hundred Thirty Three and Paise Zero Only	
15	Gopalganj	R.W.D. Works Division, Hathua	-	1386,74,490	18,86,395		1405,60,885	Rupees Fourteen Crores Five Lakhs Sixty Thousand Eight Hundred Eighty Five and Paise Zero Only	
16	Gaya	R.W.D. Works Division, Imanganj	-	1171,35,774	72,60,164		1243,95,938	Rupees Twelve Crores Forty Three Lakhs Ninety Five Thousand Nine Hundred Thirty Eight and Paise Zero Only	
17	Jahanabad	R.W.D. Works Division, Jahanabad	-	406,02,653	138,37,096		544,39,749	Rupees Five Crores Forty Four Lakhs Thirty Nine Thousand Seven Hundred Forty Nine and Paise Zero Only	
18	Jamui	R.W.D. Works Division, Jamui	-	1116,61,101	54,48,347		1171,09,448	Rupees Eleven Crores Seventy One Lakhs Nine Thousand Four Hundred Forty Eight and Paise Zero Only	
19	Jamui	R.W.D. Works Division, Jhajha	-	4258,89,554	117,26,939		4376,16,493	Rupees Forty Three Crores Seventy Six Lakhs Sixteen Thousand Four Hundred Ninety Three and Paise Zero Only	
20	Madhubani	R.W.D. Works Division, Jhanjharpur	-	110,49,148	49,48,819		159,97,967	Rupees One Crore Fifty Nine Lakhs Ninety Seven Thousand Nine Hundred Sixty Seven and Paise Zero Only	
21	Bhagalpur	R.W.D. Works Division, Kahalgaon	-	809,36,146	161,03,835		970,39,981	Rupees Nine Crores Seventy Lakhs Thirty Nine Thousand Nine Hundred Eighty One and Paise Zero Only	
22	Katihar	R.W.D. Works Division, Katihar	-	1754,85,473	650,85,401		2405,70,874	Rupees Twenty Four Crores Five Lakhs Seventy Thousand Eight Hundred Seventy Four and Paise Zero Only	

sla

S.No	Name of District	Name of Division	Previous Limit of Withdrawal given through Bank A/c	CFMS (Amount in Rs.)			Up-to-date Total limit of Withdrawal in CFMS		Remarks
				Previous Limit of Withdrawal	Increase in Limit of Withdrawal	Decrease in Limit of Withdrawal	In figures	In words	
1	2	3	4	5	6	7	8	9	10
23	Munger	R.W.D. Works Division, Kharagpur-Tarapur	-	422,95,709	70,63,449		493,59,158	Rupees Four Crores Ninety Three Lakhs Fifty Nine Thousand One Hundred Fifty Eight and Paise Zero Only	
24	Siwan	R.W.D. Works Division, Maharajganj	-	2042,88,999	109,70,326		2152,59,325	Rupees Twenty One Crores Fifty Two Lakhs Fifty Nine Thousand Three Hundred Twenty Five and Paise Zero Only	
25	Vaishali	R.W.D. Works Division, Mahua	-	546,63,703	8,22,213		554,85,916	Rupees Five Crores Fifty Four Lakhs Eighty Five Thousand Nine Hundred Sixteen and Paise Zero Only	
26	Katihar	R.W.D. Works Division, Manihari	-	1006,99,109	12,96,000		1019,95,109	Rupees Ten Crores Nineteen Lakhs Ninety Five Thousand One Hundred Nine and Paise Zero Only	
27	Patna	R.W.D. Works Division, Masaurhi	-	2149,84,255	143,53,012		2293,37,267	Rupees Twenty Two Crores Ninety Three Lakhs Thirty Seven Thousand Two Hundred Sixty Seven and Paise Zero Only	
28	Kaimur	R.W.D. Works Division, Mohania	-	5660,59,634	164,70,558		5825,30,192	Rupees Fifty Eight Crores Twenty Five Lakhs Thirty Thousand One Hundred Ninety Two and Paise Zero Only	
29	East Champaran	R.W.D. Works Division, Motihari	-	4124,54,090	508,93,341		4633,47,431	Rupees Forty Six Crores Thirty Three Lakhs Forty Seven Thousand Four Hundred Thirty One and Paise Zero Only	
30	Muzaffarpur	R.W.D. Works Division, Muzaffarpur East-2	-	141,22,411	35,35,590		176,58,001	Rupees One Crore Seventy Six Lakhs Fifty Eight Thousand One and Paise Zero Only	
31	Muzaffarpur	R.W.D. Works Division, Muzaffarpur West	-	822,77,834	58,68,662		881,46,496	Rupees Eight Crores Eighty One Lakhs Forty Six Thousand Four Hundred Ninety Six and Paise Zero Only	
32	Bettiah	R.W.D. Works Division, Narkatiaganj	-	380,95,672	91,91,850		472,87,522	Rupees Four Crores Seventy Two Lakhs Eighty Seven Thousand Five Hundred Twenty Two and Paise Zero Only	
33	Nawada	R.W.D. Works Division, Nawada	-	538,10,875	61,56,235		599,67,110	Rupees Five Crores Ninety Nine Lakhs Sixty Seven Thousand One Hundred Ten and Paise Zero Only	

sla

S.No	Name of District	Name of Division	Previous Limit of Withdrawal given through Bank A/c	CFMS (Amount in Rs.)			Up-to-date Total limit of Withdrawal in CFMS		Remarks
				Previous Limit of Withdrawal	Increase in Limit of Withdrawal	Decrease in Limit of Withdrawal	In figures	In words	
1	2	3	4	5	6	7	8	9	10
34	Patna	R.W.D. Works Division, Patna	-	412,91,689	31,05,460		443,97,149	Rupees Four Crores Forty Three Lakhs Ninety Seven Thousand One Hundred Forty Nine and Paise Zero Only	
35	Madhubani	R.W.D. Works Division, Phulparas	-	57,36,231	37,19,392		94,55,623	Rupees Ninety Four Lakhs Fifty Five Thousand Six Hundred Twenty Three and Paise Zero Only	
36	Bhojpur	R.W.D. Works Division, Piro	-	868,65,932	71,14,109		939,80,041	Rupees Nine Crores Thirty Nine Lakhs Eighty Thousand Forty One and Paise Zero Only	
37	Purnea	R.W.D. Works Division, Purnea	-	871,42,623	109,94,324		981,36,947	Rupees Nine Crores Eighty One Lakhs Thirty Six Thousand Nine Hundred Forty Seven and Paise Zero Only	
38	East Champaran	R.W.D. Works Division, Raxaul	-	1637,54,725	10,42,231		1647,96,956	Rupees Sixteen Crores Forty Seven Lakhs Ninety Six Thousand Nine Hundred Fifty Six and Paise Zero Only	
39	Samastipur	R.W.D. Works Division, Rosera	-	858,35,326	18,10,881		876,46,207	Rupees Eight Crores Seventy Six Lakhs Forty Six Thousand Two Hundred Seven and Paise Zero Only	
40	Saharsa	R.W.D. Works Division, Saharsa	-	738,34,330	87,49,097		825,83,427	Rupees Eight Crores Twenty Five Lakhs Eighty Three Thousand Four Hundred Twenty Seven and Paise Zero Only	
41	Sheohar	R.W.D. Works Division, Sheohar	-	567,06,411	11,75,490		578,81,901	Rupees Five Crores Seventy Eight Lakhs Eighty One Thousand Nine Hundred One and Paise Zero Only	
42	Gaya	R.W.D. Works Division, Sherghati	-	1698,09,378	78,98,567		1777,07,945	Rupees Seventeen Crores Seventy Seven Lakhs Seven Thousand Nine Hundred Forty Five and Paise Zero Only	
43	East Champaran	R.W.D. Works Division, Sikharna Dhaka	-	2407,03,197	634,44,881		3041,48,078	Rupees Thirty Crores Forty One Lakhs Forty Eight Thousand Seventy Eight and Paise Zero Only	
44	Siwan	R.W.D. Works Division, Siwan-2	-	919,55,241	192,34,736		1111,89,977	Rupees Eleven Crores Eleven Lakhs Eighty Nine Thousand Nine Hundred Seventy Seven and Paise Zero Only	
45	Gaya	R.W.D. Works Division, Tikari	-	690,06,995	22,38,352		712,45,347	Rupees Seven Crores Twelve Lakhs Forty Five Thousand Three Hundred Forty Seven and Paise Zero Only	

S.No	Name of District	Name of Division	Previous Limit of Withdrawal given through Bank A/c	CFMS (Amount in Rs.)			Up-to-date Total limit of Withdrawal in CFMS		Remarks
				Previous Limit of Withdrawal	Increase in Limit of Withdrawal	Decrease in Limit of Withdrawal	In figures	In words	
1	2	3	4	5	6	7	8	9	10
46	Supaul	R.W.D. Works Division, Triveniganj	-	696,67,100	145,15,728		841,82,828	Rupees Eight Crores Forty One Lakhs Eighty Two Thousand Eight Hundred Twenty Eight and Paise Zero Only	
47	Supaul	R.W.D. Works Division, Virpur	-	1835,81,794	223,50,774		2059,32,568	Rupees Twenty Crores Fifty Nine Lakhs Thirty Two Thousand Five Hundred Sixty Eight and Paise Zero Only	
					5841,47,436				

slc




11/3/24

(Ajit Kumar)
Nodal Officer, MMGSY


(Ujjwal Kumar Singh)
(ACEO-cum-Secretary, BRRDA)

Road /Bridge Wise Allotment Under MMGSY- (Awshesh) (NDB)

(Rs. In lakh)

Sl. No.	Division Name	Project Id	Name Of Road	Length	Agreement Value (Main Work)	Previous Allotment	Current Release	Total [7+8=9]
1	2	3	4	5	6	7	8	9
1	Areraj	3170830270064	Rwd Road Pakaria to Sahni Tola Dhawahi	1.500	169.71133	67.56400	74.42032	141.98432
2	Areraj	3170830270067	Sonbersa To Hersidhi Rwd to Uchaka Tola Panapur	0.400	42.49734	8.49947	33.88281	42.38228
3	Areraj	3170830270068	Reo Road To Mai Sthan	0.570	59.97227	11.99445	47.90280	59.89725
Areraj Total						88.05792	156.20593	
4	Aurangabad	1060280270005	Jurabigha Mor to Jurabigha Mandir	0.400	37.12475	26.90038	10.04340	36.94378
5	Aurangabad	1060280270006	Dihawar Nore Pmgysy Road to Rangu Bigha Via Berna Canal Pul	0.600	61.29929	46.71114	14.35114	61.06228
6	Aurangabad	1060280270007	Golha Pathra Road to Kewalha	2.000	188.99420	149.36609	39.37725	188.74334
7	Aurangabad	1060280270042	Karma Road Near Middle School to Noniya Bigha	1.850	174.54292	137.67698	36.38604	174.06302
8	Aurangabad	1060280270100	Mali To Charan Road to Raghu Bigha	1.560	166.18550	33.23710	47.59924	80.83634
9	Aurangabad	1060280270077	Bara Path to Mahuari	0.720	56.69523	39.72345	16.92835	56.65180
10	Aurangabad	1060280270078	Ramnagar PMGSY Road to Sukar Bigha	0.700	75.22379	59.44431	15.37685	74.82116
11	Aurangabad	1060280270080	Lemokhap Salaiya Road to Devraj Bigha	1.050	99.29774	75.95867	23.00674	98.96541
12	Aurangabad	1060280270091	Rampur PMGSY Road to Rampur Nagrik Sudha Kendra	0.383	30.03885	18.35816	11.64949	30.00765
Aurangabad Total						587.37628	214.71850	
13	Banka-2	2070360270028	Dheriopathar to Bagicha Mirada Tola	2.250	231.66415	220.01828	4.84324	224.86152
14	Banka-2	2070360270029	Kali Mandir to Dumaria	3.900	380.37808	359.10721	6.05973	365.16694
15	Banka-2	2070360270044	Jaipur Jamdaha RCD Road to Mahadeva Varan	0.750	77.96235	72.26748	2.77211	75.03959
16	Banka-2	2070360270069	Sunderthan to Rangamati	2.300	194.01677	38.80335	52.30954	91.11289
17	Banka-2	2070360270070	More Bishanpur to Santhali Bishanpur	1.050	87.37780	17.47556	22.47642	39.95198
18	Banka-2	2070360270008	Inaravaran To Chidiaya Mode Road to Kahar Tola	2.350	179.67953	35.93591	19.99458	55.93049
19	Banka-2	2070360270010	MMGSY R Pathar To Salaiya to Phulidih	1.400	110.11972	22.02394	43.02716	65.05110
Banka-2 Total						765.63173	151.48278	
20	Barsoi	2110560270003	Ganjanpul to Charalbari	0.575	63.89897	61.82242	1.96842	63.79084
Barsoi Total						61.82242	1.96842	
21	Belsand	3160800270007	Athri To Runni Pmgysy Path to Shivanagar Naya Bas	0.465	38.56036	35.88742	0.75800	36.64542
22	Belsand	3160800270008	Bachchu Manjhi Ke Ghar Ke Najdik to Runnisaidpur Station Ke Najdik Tak	1.050	82.88372	77.09588	4.18300	81.27888
23	Belsand	3160800270004	Sitaram Paswan's House to Ramchandrar Sahni's House	0.750	78.05423	0.00000	73.14300	73.14300
24	Belsand	3160800270005	Pmgysy Taryani To Kumbhrar Path to Sahni Tola	0.513	42.70176	0.00000	42.70176	42.70176
Belsand Total						112.98330	120.78576	
25	Bhabua	1030140270046	Chand Durgawati Road to Bind Up Basti	0.412	38.72639	7.74528	30.92234	38.66762
26	Bhabua	1030140270068	Bakhari Devi-Dih Bhjaina RWD Road (Sarkar Bhawan) to Rajbhar Tola (Badhauna)	0.750	50.48996	10.09799	10.65121	20.74920

[Handwritten signature]

Sl. No.	Division Name	Project Id	Name Of Road	Length	Agreement Value (Main Work)	Previous Allotment	Current Release	Total [7+8=9]
1	2	3	4	5	6	7	8	9
27	Bhabua	1030140270069	T07 Chauk to Badhauna Gaon PMGSY Road (Near Pokhra) to Sarpurwa Mushar Tola	1.250	95.41750	19.08350	26.37782	45.46132
28	Bhabua	1030140270070	Dih -Dharhara REO Road (Shiur Chauraha) to Raghuvveer garh Pasi Tola	1.280	97.02428	19.40486	26.48944	45.89430
29	Bhabua	1030140270071	Lakshmanpur -Badhauna More REO Road to Dharhra Rajbhar Tola	1.100	83.92945	16.78589	25.87150	42.65739
30	Bhabua	1030140270040	Jage Barawn PMGSY Road to Khurmabad	1.549	115.98004	23.19601	41.66978	64.86579
31	Bhabua	1030140270041	Akorhi Nahar Road to Diharma Rai Tola	1.183	97.82772	19.56554	36.32091	55.88645
32	Bhabua	1030140270078	Nevtala siwan to chauri dhobi tola	1.600	114.63426	22.92685	60.38039	83.30724
33	Bhabua	1030140270079	keshari chand road near chauri pul to parasiya rajpoot tola	1.350	95.19844	19.03969	44.47740	63.51709
	Bhabua Total					157.84561	303.16079	
34	Bhagalpur	2070320270004	Bairiya to Bandal Bin Toli	1.725	155.06675	31.01335	99.86385	130.87720
	Bhagalpur Total					31.01335	99.86385	
35	BiharSharif	1020060270001	Raghopur to Yadav Tola Raghopur	0.422	34.20574	6.84115	26.87573	33.71688
	BiharSharif Total					6.84115	26.87573	
36	Buxar	1040190270028	Bashudhar Barakagaon Kalyanpur Road to Chiraiya tikarshahi village	1.450	91.35216	18.27043	26.30630	44.57673
37	Buxar	1040190270029	Buxar Sikraul Road to Kushwaha Ramdhyan Singh Ke Dera	1.000	64.64060	12.92812	33.70408	46.63220
	Buxar Total					31.19855	60.01038	
38	Darbhanga-1	3190920190021	Reo Road to Paryag Tola	0.755	60.46649	12.09330	48.10630	60.19960
	Darbhanga-1 Total					12.09330	48.10630	
39	Daudnagar	1060290270001	Basanbigha Road to Utar Chauk Tol	0.880	82.67621	16.53524	41.75185	58.28709
40	Daudnagar	1060290270002	Near P School to Sahakari Nagar	0.510	50.10397	10.02079	40.04864	50.06943
41	Daudnagar	1060290270003	Sansa Haspura Road to Mahendra Bigha	0.230	22.36693	4.47339	17.88256	22.35595
42	Daudnagar	1060290270004	Jinoriya Belwan Road to Laluchak	0.610	55.29832	11.05966	44.02701	55.08667
43	Daudnagar	1060290270015	Barheta Chowk to Pachrukhiya Tola Lalaro	0.430	37.93736	7.58747	29.49452	37.08199
44	Daudnagar	1060290270023	Kasma Mathurapur Road to Singapur	1.460	116.47579	23.29516	92.18706	115.48222
	Daudnagar Total					72.97171	265.39164	
45	Dehri	1030120270017	Dehri Tilauthu Road Dav Katar Opposite to Manas Katar Colony	0.300	30.48728	26.93364	2.95623	29.88987
46	Dehri	1030120270018	Nawadih Village Road to Kosdihra	0.200	19.29715	14.71479	2.22440	16.93919
47	Dehri	1030120270019	Pcl Colony to Shivpuri Purbi Colony	0.200	20.77031	17.56102	2.08681	19.64783
48	Dehri	1030120270020	Ramgadh Road to Shambhu Bigha Tola	0.910	75.65161	72.64568	1.13257	73.77825
49	Dehri	1030120270021	Bhusahula Chouraha to Govardhan Pahar	0.400	40.17500	36.10263	3.84701	39.94964
	Dehri Total					167.95776	12.24702	
50	Gopalganj-1	3140690270004	Kateya Pakha RCD Road to Ghurnakund Mela	2.300	210.32727	162.39103	47.83364	210.22467
	Gopalganj-1 Total					162.39103	47.83364	
51	Harnaut	1020070270017	Cheran todihara to paswan tola	2.102	149.70000	29.94000	84.39102	114.33102

Sl. No.	Division Name	Project Id	Name Of Road	Length	Agreement Value (Main Work)	Previous Allotment	Current Release	Total [7+8=9]
1	2	3	4	5	6	7	8	9
52	Harnaut	1020070270005	NH 30 AChandi Harnaut Road to Harijan Tola Daulatput Milki	0.775	59.87900	11.97580	45.31006	57.28586
	Harnaut Total					41.91580	129.70108	
53	Hathua	3140710270013	Kandhgopi To Sabeya Mr Path to Dalit Basti	0.752	66.48576	47.58918	18.86395	66.45313
	Hathua Total					47.58918	18.86395	
54	Imamganj	1050240270001	Imamganj Salaiya Via Kothi RCD Road to Mallahdih	1.666	103.83041	72.80466	30.75575	103.56041
55	Imamganj	1050240270003	Telwari To Bara Via Kalami to Akhauriadh	1.720	113.21477	89.40787	22.93357	112.34144
56	Imamganj	1050240270007	Kothi To Shiva Road to Garibchak	0.995	91.62441	72.10214	18.91232	91.01446
	Imamganj Total					234.31467	72.60164	
57	Jahanabad	1060300270015	Kinari-Rampur Road to Bhawani chak	1.840	165.31108	33.06222	76.46601	109.52823
58	Jahanabad	1060300270018	Bhadsara Road to Prasadichak	0.960	92.94704	18.58941	61.90495	80.49436
	Jahanabad Total					51.65163	138.37096	
59	Jamui	2080410270018	mubarakpur bahramba kodasi road to jagadishpur mahadalit tola	1.400	96.79929	71.27951	2.62524	73.90475
60	Jamui	2080410270019	Khardih chowk to madhia mahadalit tola	1.000	88.89995	17.77999	51.85823	69.63822
	Jamui Total					89.05950	54.48347	
61	Jhajha	2080420270042	Durgatari Bejudih road End Point to Ajay River	0.860	75.87331	54.57580	21.21140	75.78720
62	Jhajha	2080420270044	Raganiya Binjha PMGSY Road Manoj Rawat House to Tawar Ghari	3.050	250.39671	181.58408	68.63119	250.21527
63	Jhajha	2080420270045	Dulampur High School to Ojir Miya House	1.080	98.86277	71.28389	27.42680	98.71069
	Jhajha Total					307.44377	117.26939	
64	Jhanjharpur	3190980270008	Ratupar Mmgsy Road to Piparaulia Apsankhyak Tol	0.720	62.47830	12.49566	49.48819	61.98385
	Jhanjharpur Total					12.49566	49.48819	
65	Kahalgaon	2070340270028	Kajha Ghutyani to Chand ka Sthan road to Dhanargasi (Kama stnan)	1.285	152.62609	30.52522	102.10000	132.62522
66	Kahalgaon	2070340270012	PMGSY Road to Santhali Tola Arar	1.190	82.59077	60.54088	21.69989	82.24077
67	Kahalgaon	2070340270017	PMGSY Road to Lashkarichak-Dobhiachak	1.340	91.68987	18.33797	37.23846	55.57643
	Kahalgaon Total					109.40407	161.03835	
68	Katihar	2110550270032	Kawaiya to Harkha Paswan tola	1.000	85.71504	23.68427	38.07866	61.76293
69	Katihar	2110550270017	Chhohar Bhangha Road to Mahadalit Tola (Bari Nagar)	1.150	92.18185	18.43637	43.85855	62.29492
70	Katihar	2110550270006	Balua Santhali School to Kola Santhali	1.800	148.04258	144.35878	3.66800	148.02678
71	Katihar	2110550270007	Borni Road Near Sauria to Sounsa	1.475	143.76785	28.75357	114.28042	143.03399
72	Katihar	2110550270008	Hasanganj Dasay to Bharidih Pakaria	0.705	59.40424	41.81570	17.55786	59.37356
73	Katihar	2110550270028	Pirmokam chowk se to Telghi chowk NH77	2.260	160.53513	32.10703	127.79505	159.90208
74	Katihar	2110550270029	Kolbhari se to Sochta Naya tola Kolbhari	0.200	40.60367	8.12073	32.35054	40.47127
75	Katihar	2110550270021	Sahsram Mushahri to Kali Mandir	1.770	131.98118	87.52567	44.44342	131.96909

slc

2

1

Sl. No.	Division Name	Project Id	Name Of Road	Length	Agreement Value (Main Work)	Previous Allotment	Current Release	Total [7+8=9]
1	2	3	4	5	6	7	8	9
76	Katihar	2110550270020	Utkramit Madya Vidyalaya Pashchim Tola to PMGSY Kursela-Mehar Miya Road	0.930	87.16180	67.53989	19.60659	87.14648
77	Katihar	4110550270046	Dherua Uttar Tola to Rainabari Tola	0.750	69.06005	0.00000	43.77985	43.77985
78	Katihar	4110550270050	NH81 Maniya Railway Station to Madhepura Gaon	1.200	91.62048	0.00000	35.28001	35.28001
79	Katihar	4110550270051	Patharwari Tola to Bishhari Tola to Gajiya Yadav Tola	2.100	186.75173	0.00000	113.17951	113.17951
80	Katihar	4110550270049	Madhepura Munda Tola to Chay tola	0.495	33.13075	0.00000	16.97555	16.97555
Katihar Total						452.34201	650.85401	
81	Kharagpur-Tarapur	20803802702B	Construction of RCC Box Bridge in Amaiya Dholpahari School to Jawahar Naya Tola @ 0+550m with Approach Road=50m	19.920	148.11208	0.00000	70.63449	70.63449
Kharagpur-Tarapur Total						0.00000	70.63449	
82	Maharajganj	3140680270004	Near Dumra Centre to Near Sati Asthan Pokhara (Culvert)	1.825	178.59770	124.44998	48.50622	172.95620
83	Maharajganj	3140680270005	Chhatisi Bazar To Baldiha RWD Road to Harijan Tola	0.440	41.37200	32.86669	8.22225	41.08894
84	Maharajganj	3140680270018	Talimapur Mmgysy Road to Baldiha Nahar Pul	1.410	144.11047	90.85399	52.97479	143.82878
Maharajganj Total						248.17066	109.70326	
85	Mahua	3150760270005	Bishunpur Arara Pa Laxman Singh House to Mmgysy Pitch Road	0.105	8.86804	7.83939	1.01572	8.85511
86	Mahua	3150760270008	Khajechand Chhapra Pa Chakmundi Shah Tola to Chandeshwar Pandit Dalan	0.324	25.97398	23.57477	2.39028	25.96505
87	Mahua	3150760270009	Akhtiyarpur Sehan Pa Ward No 5 Harijan Tola to Kurmi Tola Chaiphth	0.679	54.09482	49.23260	4.81613	54.04873
Mahua Total						80.64676	8.22213	
88	Manihari	4110570270020	Kuretha Pranpur Road to Pachbarga Muslim Tola	0.260	23.27092	4.65418	12.96000	17.61418
Manihari Total						4.65418	12.96000	
89	Masaurhi	1010040270006	Mahua Bigha Road to Bodhi Bigha	0.700	69.78767	45.58444	12.30806	57.89250
90	Masaurhi	1010040270007	Deoriya Kharauna Rcd Path to Bhusenchak Bind Toli	1.700	169.75366	111.14152	40.27302	151.41454
91	Masaurhi	1010040270008	Masaurhi Pali Path To Maharajkunwar Near Culvert to Chulhaichak	0.980	91.90980	70.41658	20.43109	90.84767
92	Masaurhi	1010040270009	Kirmidichak Pmgysy Road Near Rcc Culvert to Kairi Musahari	0.930	86.36946	64.48191	21.54069	86.02260
93	Masaurhi	1010040270010	Anauli Serwanichak Rwd Road Near Hp Culvert to East Tola Khanpura	0.410	41.74178	28.60909	10.51149	39.12058
94	Masaurhi	1010040270011	Nadaul To Sikariya Rwd Road Near Hanuman Temle to Rauniya Musahari,Prathmik Vldyalaya Tak	0.550	51.09268	39.32901	8.43528	47.76429
95	Masaurhi	1010040270012	T01 Ramachak Pmgysy Rd to Chapaur Musahari	1.460	130.61806	99.04752	30.03049	129.07801
Masaurhi Total						458.61007	143.53012	

sla

Sl. No.	Division Name	Project Id	Name Of Road	Length	Agreement Value (Main Work)	Previous Allotment	Current Release	Total [7+8=9]
1	2	3	4	5	6	7	8	9
96	Mohania	1030150270136	Vikrama Yadav K Ghar to Khanahiya Kushwaha K Ghar tak	1.032	86.15106	81.65698	4.45821	86.11519
97	Mohania	1030150270049	Madhura Path to Madhura Kumhar Tola	1.334	100.88476	0.00000	64.36762	64.36762
98	Mohania	1030150270011	Dindyal Yadav K Ghar Se to Main Canal Tak	0.280	30.03919	26.45543	3.51736	29.97279
99	Mohania	1030150270110	Sotwa To Sotwa Muslim Tola Mmgsy Road At Field to Sotwa Harijan Tola	0.438	47.70543	26.27778	21.31466	47.59244
100	Mohania	1030150270059	Tiyara Main Road At Shiv Mandir to Jujharpur Rajput Tola	0.170	19.29364	17.88688	1.14111	19.02799
101	Mohania	1030150270060	Vidyasagar Yadav K Ghar to Luxman Yadav K Dera Tak	0.795	77.24095	15.44819	58.95452	74.40271
102	Mohania	1030150270061	Mohaniya Buxar Chusa Rcd Path to Narendra Singh K Ghar Tak	0.405	44.25224	39.77526	4.36924	44.14450
103	Mohania	1030150270063	GaiyChuck Durjan Singh K Ghar to GaiyChuck Kali Ashtan Tak	0.265	25.90596	19.25143	6.58286	25.83429
	Mohania Total					226.75195	164.70558	
104	Motihari	3170820270045	Rcd Road Rulahi Bazar Via Mushar Toli to Dharmua Yadav Tola Tak Ward No 6	2.500	236.56362	47.31272	126.85396	174.16668
105	Motihari	3170820270046	Rcd Road Baswariya Nahar Chowk to Rulahi Malahi Tola Tak	3.200	264.62505	52.92501	124.45530	177.38031
106	Motihari	3170820270034	NH 28 Dipu to Dipu Tola Dashani Tola	0.680	74.25477	0.00000	34.84941	34.84941
107	Motihari	3170820270036	Mmgsy Sc Andhra Tola School to Andhra Tola	1.000	107.63767	0.00000	36.46105	36.46105
108	Motihari	3170820270035	3054m/R Nanksr to Harizan Tola Gossip Badi	0.700	69.66320	0.00000	61.20271	61.20271
109	Motihari	3170820270038	Pawan Tolu 162 Jagirahakothi to Pawan Tola	1.360	95.67759	0.00000	55.30196	55.30196
110	Motihari	3170820270037	Pmgsy 162 Chitariya to Musahar Toli	0.800	76.80662	0.00000	69.80902	69.80902
	Motihari Total					100.23773	508.93341	
111	Muzaffarpur East-2	3150730190027	Benibad Bokchi Road to Rampatti Misrauli	0.525	45.47138	9.09428	35.35590	44.45018
	Muzaffarpur East-2 Total					9.09428	35.35590	
112	Muzaffarpur West	3150740270020	Manikpur Dinanath Singh House to Mukhdev Singh House	0.350	41.16560	21.57866	19.10400	40.68266
113	Muzaffarpur West	3150740270021	Dipak Singh House to Banaras Mahto House	0.200	24.01174	13.07760	10.40734	23.48494
114	Muzaffarpur West	3150740270022	Dinesh Singh House to Bhuiya Baba Asthan	0.500	55.21801	25.38597	29.17528	54.56125
	Muzaffarpur West Total					60.04223	58.68662	
115	Narkatiaganj	3180890270005	Betia Mainatar Road Near Kuran Ghar to Bin Toli	1.551	177.56523	35.51305	91.91850	127.43155
	Narkatiaganj Total					35.51305	91.91850	
116	Nawada	1050260270011	Bajra Middle school to Bajra Nadi par Murli nagar	1.400	153.41177	82.37086	61.56235	143.93321
	Nawada Total					82.37086	61.56235	

Sl. No.	Division Name	Project Id	Name Of Road	Length	Agreement Value (Main Work)	Previous Allotment	Current Release	Total [7+8=9]
1	2	3	4	5	6	7	8	9
117	Patna	1010010270001	Narendar Singh Tube Well Near Gtsny Faislabaad Road. to Harinagar (Ashish Jee House.)	0.864	79.50025	48.44565	31.05460	79.50025
	Patna Total					48.44565	31.05460	
118	Phulparas	3190990270002	Audhes Paswan Ka Ghar to Kosi Bandh	0.850	75.06930	15.01386	37.19392	52.20778
	Phulparas Total					15.01386	37.19392	
119	Piro	1040180270011	Near The West Side of Middle School Bhulukua to Bhulukua Tola	0.635	59.24355	11.84871	35.30639	47.15510
120	Piro	1040180270010	Moapkurd Village Road to Moapkurd Jangbahadur Tola	2.010	206.43602	41.28720	35.83470	77.12190
	Piro Total					53.13591	71.14109	
121	Purnea	2110520270007	Dehri Chowk to Alfauddin Tola	1.070	94.34572	73.28932	21.05458	94.34390
122	Purnea	2110520270008	Mukhya Sadak Daliya Hussainabad to Adiwasi Tola	1.505	136.02632	91.98433	44.01795	136.00228
123	Purnea	2110520270010	Panchgachhiya Chowk to Jhatha Mahadalit	1.150	113.03732	68.13920	44.87071	113.00991
	Purnea Total					233.41285	109.94324	
124	Raxaul	3170850270049	Pipra Pachim Tola Ward No 4 to Primary School Pipra	0.410	45.24543	33.92890	10.42231	44.35121
	Raxaul Total					33.92890	10.42231	
125	Rosera	3201030270019	Pmgsy Jalwara Path to Pabra Pokhar Tola	0.759	55.29525	11.05905	18.10881	29.16786
	Rosera Total					11.05905	18.10881	
126	Saharsa	2090430270006	RCD Road Bhelwa-Aran to Yadav Tola	0.700	50.04069	0.00000	29.67971	29.67971
127	Saharsa	2090430270007	MMGSY Sharma Yolanda Paschim Ward N. 13 Keep Nikata Se Bhelwa Sima to Mushari Tola	0.225	23.94379	0.00000	21.81706	21.81706
128	Saharsa	4090430270031	Supoul To Ghonghepur Road Near Shorba to Morakpur Tola	0.502	73.29272	0.00000	35.99420	35.99420
	Saharsa Total					0.00000	87.49097	
129	Sheohar	3160810270006	Pwd Road to Nuniya Tola	0.815	76.86825	64.29937	11.75490	76.05427
	Sheohar Total					64.29937	11.75490	
130	Sherghati	1050230270005	NH-2 to Manva Jhor Mahadalit Tola	0.722	53.45489	34.55861	12.99885	47.55746
131	Sherghati	1050230270006	GT Road Se Nimiya Tola Via Bumer to Kahudag Puwari Tola	1.277	92.76729	71.10860	20.40943	91.51803
132	Sherghati	1050230270007	PMGSY Road Bumer To Kendua to Kendua Dakshin Tola Via Primary School Kendua	0.740	57.51076	39.85294	17.57870	57.43164
133	Sherghati	1050230270008	GT Road to Amarooa Primary School	0.870	61.39214	41.21434	19.70491	60.91925
134	Sherghati	1050230270015	Mohanpur Mushalla PMGSY Road to Jaiprakash Nagar	0.570	48.15699	39.51239	8.29378	47.80617
	Sherghati Total					226.24688	78.98567	
135	Sikharna(Dhak a)	3170860270016	Ramlochan Pandit Ke Ghar to Jamua Road Siwan Tak	1.595	213.86298	134.12240	78.53118	212.65358
136	Sikharna(Dhak a)	3170860270014	Hardia Main Road to Bramsthab Tak	0.675	96.49521	69.63552	25.91772	95.55324
137	Sikharna(Dhak a)	3170860270013	Kharudi Ram Mandir to Nepal Sima Tak	1.150	169.22033	107.81464	49.00646	156.82110

alo

o

Sl. No.	Division Name	Project Id	Name Of Road	Length	Agreement Value (Main Work)	Previous Allotment	Current Release	Total [7+8=9]
1	2	3	4	5	6	7	8	9
138	Sikharna(Dhak a)	3170860270015	Bakhrihari Nahar Side Se to Semra Gramin Pul Tak	2.030	282.75990	154.08752	127.34982	281.43734
139	Sikharna(Dhak a)	3170860270022	Rajkiy Madhy Vidalay Bukulia to Nanhka Ghughua	0.530	83.35788	0.00000	37.11166	37.11166
140	Sikharna(Dhak a)	3170860270024	Champapur Koeriya Basudev Parsad to Nimoeya Chok	1.555	170.33752	0.00000	119.08286	119.08286
141	Sikharna(Dhak a)	3170860270023	Santpur Road to Triveni Thakur	1.200	145.87902	0.00000	93.62678	93.62678
142	Sikharna(Dhak a)	3170860270021	Manoj Singh Ke Ghar to Jiyalal Saw Ke Ghar Tak	1.040	143.59835	0.00000	55.82801	55.82801
143	Sikharna(Dhak a)	3170860270025	Champapur Koeriya Dabra to Kharjhakhiya	0.610	106.18140	0.00000	47.99432	47.99432
	Sikharna(Dhak a) Total					465.66008	634.44881	
144	Siwan-2	3140670270010	Bikaur Road Jarhi Nadi to Saraharwa Yadav Tola	0.510	33.97201	6.79440	24.82511	31.61951
145	Siwan-2	3140670270011	Pwd To Garwar to Netwar Purab Tols	0.710	54.34994	47.26512	6.58684	53.85196
146	Siwan-2	3140670270012	Jataur Rewasi Bangra Pmgysy Road to Bauna	1.540	106.59369	100.19410	2.60880	102.80290
147	Siwan-2	3140670270014	Saraharwa Sahni Tola Gtsny Road to Khairati Udho Yadav Tola	1.510	105.90223	21.18045	82.22613	103.40658
148	Siwan-2	3140670270003	Pakhwaliya Dhala Road to Sidhwal Maha Dalit Basti	1.320	86.58629	55.23831	17.46152	72.69983
149	Siwan-2	3140670270004	Siwan Andar Road to Prshadipur Ushra Tola	4.120	265.23448	200.38999	58.63896	259.02895
	Siwan-2 Total					431.06237	192.34736	
150	Tikari	1050220270010	Medical Kasthua RCD Road to Ganga Khap Yadav Tola Ganauri Yadav	0.917	77.20344	15.44069	22.38352	37.82421
	Tikari Total					15.44069	22.38352	
151	Triveniganj	2100510270004	L053. T01 Narhiya to Srdar Tola	2.448	247.63520	49.52704	88.45689	137.98393
152	Triveniganj	2100510270021	MBC canal Suryug Singh pul ke pass to Gaunaha sah tola ward no 4 Tak	0.806	91.69174	18.33835	56.70039	75.03874
	Triveniganj Total					67.86539	145.15728	
153	Virpur	2100500270001	NH106 to Koshi Bandh	1.243	197.22632	39.44526	76.06438	115.50964
154	Virpur	2100500270011	Canal Road 36 to SH-91	3.031	277.35281	55.47056	147.44336	202.91392
	Virpur Total					94.91582	223.50774	
	Grand Total					6670.97899	5841.47436	

sla

(Ajit Kumar)
Nodal Officer, MMGSY

(Ujjwal Kumar Singh)
ACEO-cum-Secretary, BRRDA