

**Bihar Rural Roads Development Agency**  
(An agency of Rural Works Department, Govt. of Bihar)

Letter No. BRRDA(HQ) MMGSY-NDB-150/24

137

अज्ञो Patna, dated : 31/01/25

From:

Sanjay Kumar, I.A.S  
ACEO-cum-Secretary, BRRDA,  
Kranti Marg (Harding Road), Bairak No. 03,  
Near Haj Bhawan, Patna..

To,

Executive Engineer,  
Rural Works Department.  
Works Division

**Sub:- Allotment of Fund Under Mukhya Mantri Gram Sampark Yojna (AWSESH) (NDB) Through CFMS.**

**Ref:- This Office's letter No.134 WE Dt 21.01.2025**

Sir,

Please find the enclosed allotment related to mentioned roads and payment will be made through State CFMS Portal by authorized signatories incorporating all statutory deductions such as Income Tax / GST / Royalty / Labour cess etc. to the concerned Department.

2. All Payment should be done as per Bihar Financial Rule, PWD Code, Treasury Rules and CFMS Guidelines.
3. Payment should not be released to the works which have any adverse quality issues till regrading of Roads.
4. PIU's will must ensure three mandatory inspections according to quality assurance manual and the letter issued by QMC.
5. Concerned Superintendent Engineers, RWD works circle will randomly select 2% of the roads/bridges for which allotment is being released attached with this letter as per the official letter issued vide Lt No. 3896 Enc. dt 16.07.2024. After physical verification of the works done, the payment will be released to the concerned contractor.
6. The Total payment must not exceed the amount sanctioned as per guideline.
7. All the concerned PIU's are directed to submit Utilisation within two weeks in BRRDA.
8. The payment authorities will responsible for any irregularities in payment. gtr
9. Diversion of Allotment is Strictly Prohibited.

	Amount in Rs.	
Previous Limit of Withdrawal in CFMS	71418,17,531	Rupees Seven Hundred Forteen Crores Eighteen Lakhs Seventeen Thousand Five Hundred Thirty One and Paise Zero Only
Increase in Limit of Withdrawal in CFMS	25243,89,776	Rupees Two Hundred Fifty Two Crores Forty Three Lakhs Eighty Nine Thousand Seven Hundred Seventy Six and Paise Zero Only
UP-to Date Total limit of Withdrawal in CFMS	96662,07,307	Rupees Nine Hundred Sixty Six Crores Sixty Two Lakhs Seven Thousand Three Hundred Seven and Paise Zero Only

Encl. 1. As above.

*Handwritten signature and date*  
30/01/25

Ajit Kumar  
(Nodal Officer, MMGSY)


Yours faithfully

*Handwritten signature and date*  
30/01/25

Sanjay Kumar  
(ACEO-cum-Secretary, BRRDA)

*Handwritten initials*  
SLB d


Memo No. : BRRDA(HQ) MMGSY-NDB-150/24 137  
Copy to IT Manager, R.W.D Patna for uploading with enclosure of information to  
Departmental Website.  
Encl : as above.

  
30/11/25

Sanjay Kumar  
(ACEO-cum-Secretary, BRRDA)

Memo No. : BRRDA(HQ) MMGSY-NDB-150/24 137  
Copy to Engineer-In-Chief, All C.E.'s, S.E.'s with enclosure for information and necessary  
action.  
Encl : as above.

अनु० Patna, dated : 31/10/25


  
30/11/25

Sanjay Kumar

(ACEO-cum-Secretary, BRRDA)

Memo No. : BRRDA(HQ) MMGSY-NDB-150/24 137  
Copy to Administrative Officer, BRRDA with enclosure for information and necessary action.  
Encl : as above.

अनु० Patna, dated : 31/10/25

  
30/11/25

Sanjay Kumar

(ACEO-cum-Secretary, BRRDA)

Memo No. : BRRDA(HQ) MMGSY-NDB-150/24 137  
Copy to Secretary RWD with enclosure for information please.  
Encl : as above.

अनु० Patna, dated : 31/10/25

  
30/11/25

Ajit Kumar

(Nodal Officer, MMGSY)

sla \*

  
30/11/25

Sanjay Kumar

(ACEO-cum-Secretary, BRRDA)

**PAYMENT LIMIT OF R.W.D. WORKS DIVISIONS FOR MMGSY-(AWSHESH) (NDB)**

S.No	Name of District	Name of Division	Previous Limit of Withdrawal given through Bank A/c	CFMS (Amount in Rs.)			Up-to-date Total limit of Withdrawal in CFMS		Remarks
				Previous Limit of Withdrawal	Increase in Limit of Withdrawal	Decrease in Limit of Withdrawal	In figures	In words	
1	2	3	4	5	6	7	8	9	10
1	Bhojpur	R.W.D. Works Division, Ara	-	-	22,62,880		22,62,880	Rupees Twenty Two Lakhs Sixty Two Thousand Eight Hundred Eighty and Paise Zero Only	
2	Araria	R.W.D. Works Division, Araria	-	7,09,815	340,15,307		347,25,122	Rupees Three Crores Forty Seven Lakhs Twenty Five Thousand One Hundred Twenty Two and Paise Zero Only	
3	East Champaran	R.W.D. Works Division, Areraj	-	2167,45,865	923,51,194		3090,97,059	Rupees Thirty Crores Ninety Lakhs Ninety Seven Thousand Fifty Nine and Paise Zero Only	
4	Arwal	R.W.D. Works Division, Arwal	-	125,58,385	221,63,084		347,21,469	Rupees Three Crores Forty Seven Lakhs Twenty One Thousand Four Hundred Sixty Nine and Paise Zero Only	
5	Aurangabad	R.W.D. Works Division, Aurangabad	-	7151,16,182	1008,83,132		8159,99,314	Rupees Eighty One Crores Fifty Nine Lakhs Ninety Nine Thousand Three Hundred Fourteen and Paise Zero Only	
6	West Champaran	R.W.D. Works Division, Bagaha-1	-	403,55,542	472,28,031		875,83,573	Rupees Eight Crores Seventy Five Lakhs Eighty Three Thousand Five Hundred Seventy Three and Paise Zero Only	
7	Purnea	R.W.D. Works Division, Baisi	-	373,19,416	261,03,489		634,22,905	Rupees Six Crores Thirty Four Lakhs Twenty Two Thousand Nine Hundred Five and Paise Zero Only	
8	Banka	R.W.D. Works Division, Banka-1	-	1743,88,156	547,03,980		2290,92,136	Rupees Twenty Two Crores Ninety Lakhs Ninety Two Thousand One Hundred Thirty Six and Paise Zero Only	
9	Banka	R.W.D. Works Division, Banka-2	-	3434,60,540	1167,93,794		4602,54,334	Rupees Forty Six Crores Two Lakhs Fifty Four Thousand Three Hundred Thirty Four and Paise Zero Only	
10	Patna	R.W.D. Works Division, Barh	-	18,40,685	24,57,981		42,98,666	Rupees Forty Two Lakhs Ninety Eight Thousand Six Hundred Sixty Six and Paise Zero Only	
11	Katihar	R.W.D. Works Division, Barsoi	-	213,68,089	66,37,924		280,06,013	Rupees Two Crores Eighty Lakhs Six Thousand Thirteen and Paise Zero Only	
12	Begusarai	R.W.D. Works Division, Begusarai	-	-	66,74,055		66,74,055	Rupees Sixty Six Lakhs Seventy Four Thousand Fifty Five and Paise Zero Only	

sto 9 ↓ (Signature)

S.No	Name of District	Name of Division	Previous Limit of Withdrawal given through Bank A/c	CFMS (Amount in Rs.)			Up-to-date Total limit of Withdrawal in CFMS		Remarks
				Previous Limit of Withdrawal	Increase in Limit of Withdrawal	Decrease in Limit of Withdrawal	In figures	In words	
1	2	3	4	5	6	7	8	9	10
13	Sitamarhi	R.W.D. Works Division, Belsand	-	342,25,550	96,49,834		438,75,384	Rupees Four Crores Thirty Eight Lakhs Seventy Five Thousand Three Hundred Eighty Four and Paise Zero Only	
14	Darbhanga	R.W.D. Works Division, Benipatti	-	1515,15,507	609,63,208		2124,78,715	Rupees Twenty One Crores Twenty Four Lakhs Seventy Eight Thousand Seven Hundred Fifteen and Paise Zero Only	
15	Darbhanga	R.W.D. Works Division, Benipur	-	131,54,314	109,43,183		240,97,497	Rupees Two Crores Forty Lakhs Ninety Seven Thousand Four Hundred Ninety Seven and Paise Zero Only	
16	West Champaran	R.W.D. Works Division, Bettiah	-	62,26,850	524,15,036		586,41,886	Rupees Five Crores Eighty Six Lakhs Forty One Thousand Eight Hundred Eighty Six and Paise Zero Only	
17	Kaimur	R.W.D. Works Division, Bhabua	-	2479,98,913	1004,84,703		3484,83,616	Rupees Thirty Four Crores Eighty Four Lakhs Eighty Three Thousand Six Hundred Sixteen and Paise Zero Only	
18	Bhagalpur	R.W.D. Works Division, Bhagalpur	-	20,29,166	64,62,299		84,91,465	Rupees Eighty Four Lakhs Ninety One Thousand Four Hundred Sixty Five and Paise Zero Only	
19	Nalanda	R.W.D. Works Division, Biharsharif	-	136,05,015	33,87,006		169,92,021	Rupees One Crore Sixty Nine Lakhs Ninety Two Thousand Twenty One and Paise Zero Only	
20	Rohtas	R.W.D. Works Division, Bikramganj	-	2045,13,768	127,91,028		2173,04,796	Rupees Twenty One Crores Seventy Three Lakhs Four Thousand Seven Hundred Ninety Six and Paise Zero Only	
21	Darbhanga	R.W.D. Works Division, Biraul	-	435,72,408	7,92,368		443,64,776	Rupees Four Crores Forty Three Lakhs Sixty Four Thousand Seven Hundred Seventy Six and Paise Zero Only	
22	Buxar	R.W.D. Works Division, Buxar	-	1278,31,517	186,32,058		1464,63,575	Rupees Fourteen Crores Sixty Four Lakhs Sixty Three Thousand Five Hundred Seventy Five and Paise Zero Only	
23	East Champaran	R.W.D. Works Division, Chakia	-	707,45,734	232,68,353		940,14,087	Rupees Nine Crores Forty Lakhs Fourteen Thousand Eighty Seven and Paise Zero Only	
24	Chapra	R.W.D. Works Division, Chapra-1	-	760,42,919	40,70,214		801,13,133	Rupees Eight Crores One Lakh Thirteen Thousand One Hundred Thirty Three and Paise Zero Only	

S.No	Name of District	Name of Division	Previous Limit of Withdrawal given through Bank A/c	CFMS (Amount in Rs.)			Up-to-date Total limit of Withdrawal in CFMS		Remarks
				Previous Limit of Withdrawal	Increase in Limit of Withdrawal	Decrease in Limit of Withdrawal	In figures	In words	
1	2	3	4	5	6	7	8	9	10
25	Chapra	R.W.D. Works Division, Chapra-2	-	350,94,049	119,86,418		470,80,467	Rupees Four Crores Seventy Lakhs Eighty Thousand Four Hundred Sixty Seven and Paise Zero Only	
26	Samastipur	R.W.D. Works Division, Dalsingsarai	-	895,71,815	145,97,799		1041,69,614	Rupees Ten Crores Forty One Lakhs Sixty Nine Thousand Six Hundred Fourteen and Paise Zero Only	
27	Patna	R.W.D. Works Division, Danapur	-	52,11,078	94,45,818		146,56,896	Rupees One Crore Forty Six Lakhs Fifty Six Thousand Eight Hundred Ninety Six and Paise Zero Only	
28	Darbhanga	R.W.D. Works Division, Darbhanga-1	-	64,91,187	69,40,433		134,31,620	Rupees One Crore Thirty Four Lakhs Thirty One Thousand Six Hundred Twenty and Paise Zero Only	
29	Darbhanga	R.W.D. Works Division, Darbhanga-2	-	-	53,28,022		53,28,022	Rupees Fifty Three Lakhs Twenty Eight Thousand Twenty Two and Paise Zero Only	
30	Aurangabad	R.W.D. Works Division, Daudnagar	-	1591,02,830	242,42,727		1833,45,557	Rupees Eighteen Crores Thirty Three Lakhs Forty Five Thousand Five Hundred Fifty Seven and Paise Zero Only	
31	Rohtas	R.W.D. Works Division, Dehri	-	1024,68,811	159,60,476		1184,29,287	Rupees Eleven Crores Eighty Four Lakhs Twenty Nine Thousand Two Hundred Eighty Seven and Paise Zero Only	
32	Purnea	R.W.D. Works Division, Dhamdaha	-	458,36,755	146,78,867		605,15,622	Rupees Six Crores Five Lakhs Fifteen Thousand Six Hundred Twenty Two and Paise Zero Only	
33	Buxar	R.W.D. Works Division, Dumraon	-	1434,64,490	79,01,946		1513,66,436	Rupees Fifteen Crores Thirteen Lakhs Sixty Six Thousand Four Hundred Thirty Six and Paise Zero Only	
34	Araria	R.W.D. Works Division, Forbesganj	-	-	426,49,693		426,49,693	Rupees Four Crores Twenty Six Lakhs Forty Nine Thousand Six Hundred Ninety Three and Paise Zero Only	
35	Gaya	R.W.D. Works Division, Gaya	-	1091,36,941	515,49,345		1606,86,286	Rupees Sixteen Crores Six Lakhs Eighty Six Thousand Two Hundred Eighty Six and Paise Zero Only	
36	Khagaria	R.W.D. Works Division, Gogri	-	243,11,071	148,75,017		391,86,088	Rupees Three Crores Ninety One Lakhs Eighty Six Thousand Eighty Eight and Paise Zero Only	

S.No	Name of District	Name of Division	Previous Limit of Withdrawal given through Bank A/c	CFMS (Amount in Rs.)			Up-to-date Total limit of Withdrawal in CFMS		Remarks
				Previous Limit of Withdrawal	Increase in Limit of Withdrawal	Decrease in Limit of Withdrawal	In figures	In words	
1	2	3	4	5	6	7	8	9	10
37	Vaishali	R.W.D. Works Division, Hajipur	-	235,40,074	12,30,703		247,70,777	Rupees Two Crores Forty Seven Lakhs Seventy Thousand Seven Hundred Seventy Seven and Paise Zero Only	
38	Nalanda	R.W.D. Works Division, Harnaut	-	224,69,185	146,17,440		370,86,625	Rupees Three Crores Seventy Lakhs Eighty Six Thousand Six Hundred Twenty Five and Paise Zero Only	
39	Gopalganj	R.W.D. Works Division, Hathua	-	875,06,257	283,35,024		1158,41,281	Rupees Eleven Crores Fifty Eight Lakhs Forty One Thousand Two Hundred Eighty One and Paise Zero Only	
40	Nalanda	R.W.D. Works Division, Hilsa	-	100,48,811	102,32,977		202,81,788	Rupees Two Crores Two Lakhs Eighty One Thousand Seven Hundred Eighty Eight and Paise Zero Only	
41	Gaya	R.W.D. Works Division, Imanganj	-	661,40,872	509,94,902		1171,35,774	Rupees Eleven Crores Seventy One Lakhs Thirty Five Thousand Seven Hundred Seventy Four and Paise Zero Only	
42	Jahanabad	R.W.D. Works Division, Jahanabad	-	136,06,340	243,61,283		379,67,623	Rupees Three Crores Seventy Nine Lakhs Sixty Seven Thousand Six Hundred Twenty Three and Paise Zero Only	
43	Jamui	R.W.D. Works Division, Jamui	-	825,33,348	278,74,709		1104,08,057	Rupees Eleven Crores Four Lakhs Eight Thousand Fifty Seven and Paise Zero Only	
44	Madhubani	R.W.D. Works Division, Jaynagar	-	-	78,17,632		78,17,632	Rupees Seventy Eight Lakhs Seventeen Thousand Six Hundred Thirty Two and Paise Zero Only	
45	Jamui	R.W.D. Works Division, Jhajha	-	3763,75,625	375,95,379		4139,71,004	Rupees Forty One Crores Thirty Nine Lakhs Seventy One Thousand Four and Paise Zero Only	
46	Madhubani	R.W.D. Works Division, Jhanjharpur	-	-	110,49,148		110,49,148	Rupees One Crore Ten Lakhs Forty Nine Thousand One Hundred Forty Eight and Paise Zero Only	
47	Bhagalpur	R.W.D. Works Division, Kahalgaon	-	438,79,171	290,64,583		729,43,754	Rupees Seven Crores Twenty Nine Lakhs Forty Three Thousand Seven Hundred Fifty Four and Paise Zero Only	
48	Katihar	R.W.D. Works Division, Katihar	-	646,03,298	787,24,557		1433,27,855	Rupees Fourteen Crores Thirty Three Lakhs Twenty Seven Thousand Eight Hundred Fifty Five and Paise Zero Only	

*sl* x ↓

Ⓢ

S.No	Name of District	Name of Division	Previous Limit of Withdrawal given through Bank A/c	CFMS (Amount in Rs.)			Up-to-date Total limit of Withdrawal in CFMS		Remarks
				Previous Limit of Withdrawal	Increase in Limit of Withdrawal	Decrease in Limit of Withdrawal	In figures	In words	
1	2	3	4	5	6	7	8	9	10
49	Khagaria	R.W.D. Works Division, Khagaria	-	-	56,44,161		56,44,161	Rupees Fifty Six Lakhs Forty Four Thousand One Hundred Sixty One and Paise Zero Only	
50	Munger	R.W.D. Works Division, Kharagpur-Tarapur	-	127,34,420	232,61,688		359,96,108	Rupees Three Crores Fifty Nine Lakhs Ninety Six Thousand One Hundred Eight and Paise Zero Only	
51	Kishanganj	R.W.D. Works Division, Kishanganj-1	-	98,36,074	124,01,005		222,37,079	Rupees Two Crores Twenty Two Lakhs Thirty Seven Thousand Seventy Nine and Paise Zero Only	
52	Kishanganj	R.W.D. Works Division, Kishanganj-2	-	523,92,317	1044,67,808		1568,60,125	Rupees Fifteen Crores Sixty Eight Lakhs Sixty Thousand One Hundred Twenty Five and Paise Zero Only	
53	Lakhisarai	R.W.D. Works Division, Lakhisarai	-	-	246,64,151		246,64,151	Rupees Two Crores Forty Six Lakhs Sixty Four Thousand One Hundred Fifty One and Paise Zero Only	
54	Madhepura	R.W.D. Works Division, Madhepura	-	1346,97,259	34,15,514		1381,12,773	Rupees Thirteen Crores Eighty One Lakhs Twelve Thousand Seven Hundred Seventy Three and Paise Zero Only	
55	Madhubani	R.W.D. Works Division, Madhubani	-	29,20,346	57,35,651		86,55,997	Rupees Eighty Six Lakhs Fifty Five Thousand Nine Hundred Ninety Seven and Paise Zero Only	
56	Siwan	R.W.D. Works Division, Maharajganj	-	1370,18,617	385,07,815		1755,26,432	Rupees Seventeen Crores Fifty Five Lakhs Twenty Six Thousand Four Hundred Thirty Two and Paise Zero Only	
57	Vaishali	R.W.D. Works Division, Mahua	-	530,78,504	15,85,199		546,63,703	Rupees Five Crores Forty Six Lakhs Sixty Three Thousand Seven Hundred Three and Paise Zero Only	
58	Katihar	R.W.D. Works Division, Manihari	-	780,04,811	157,05,353		937,10,164	Rupees Nine Crores Thirty Seven Lakhs Ten Thousand One Hundred Sixty Four and Paise Zero Only	
59	Saran	R.W.D. Works Division, Marhaura	-	-	70,28,377		70,28,377	Rupees Seventy Lakhs Twenty Eight Thousand Three Hundred Seventy Seven and Paise Zero Only	
60	Patna	R.W.D. Works Division, Masaurhi	-	1841,52,533	223,67,435		2065,19,968	Rupees Twenty Crores Sixty Five Lakhs Nineteen Thousand Nine Hundred Sixty Eight and Paise Zero Only	

slc A J (2)

S.No	Name of District	Name of Division	Previous Limit of Withdrawal given through Bank A/c	CFMS (Amount in Rs.)			Up-to-date Total limit of Withdrawal in CFMS		Remarks
				Previous Limit of Withdrawal	Increase in Limit of Withdrawal	Decrease in Limit of Withdrawal	In figures	In words	
1	2	3	4	5	6	7	8	9	10
61	Kaimur	R.W.D. Works Division, Mohania	-	4188,74,699	1185,68,882		5374,43,581	Rupees Fifty Three Crores Seventy Four Lakhs Forty Three Thousand Five Hundred Eighty One and Paise Zero Only	
62	East Champaran	R.W.D. Works Division, Motihari	-	3337,09,436	743,80,714		4080,90,150	Rupees Forty Crores Eighty Lakhs Ninety Thousand One Hundred Fifty and Paise Zero Only	
63	Munger	R.W.D. Works Division, Munger	-	113,37,028	72,41,680		185,78,708	Rupees One Crore Eighty Five Lakhs Seventy Eight Thousand Seven Hundred Eight and Paise Zero Only	
64	Muzaffarpur	R.W.D. Works Division, Muzaffarpur East-1	-	619,30,630	340,76,927		960,07,557	Rupees Nine Crores Sixty Lakhs Seven Thousand Five Hundred Fifty Seven and Paise Zero Only	
65	Muzaffarpur	R.W.D. Works Division, Muzaffarpur East-2	-	62,04,715	79,17,696		141,22,411	Rupees One Crore Forty One Lakhs Twenty Two Thousand Four Hundred Eleven and Paise Zero Only	
66	Muzaffarpur	R.W.D. Works Division, Muzaffarpur West	-	780,33,474	42,44,360		822,77,834	Rupees Eight Crores Twenty Two Lakhs Seventy Seven Thousand Eight Hundred Thirty Four and Paise Zero Only	
67	Bettiah	R.W.D. Works Division, Narkatiaganj	-	307,53,902	73,41,770		380,95,672	Rupees Three Crores Eighty Lakhs Ninety Five Thousand Six Hundred Seventy Two and Paise Zero Only	
68	Bhagalpur	R.W.D. Works Division, Navgachiya	-	133,27,883	37,99,700		171,27,583	Rupees One Crore Seventy One Lakhs Twenty Seven Thousand Five Hundred Eighty Three and Paise Zero Only	
69	Nawada	R.W.D. Works Division, Nawada	-	355,37,335	182,73,540		538,10,875	Rupees Five Crores Thirty Eight Lakhs Ten Thousand Eight Hundred Seventy Five and Paise Zero Only	
70	Gaya	R.W.D. Works Division, Neemchak Bathani	-	121,45,295	226,85,673		348,30,968	Rupees Three Crores Forty Eight Lakhs Thirty Thousand Nine Hundred Sixty Eight and Paise Zero Only	
71	East Champaran	R.W.D. Works Division, Pakridayal	-	689,57,391	170,74,640		860,32,031	Rupees Eight Crores Sixty Lakhs Thirty Two Thousand Thirty One and Paise Zero Only	
72	Patna	R.W.D. Works Division, Patna	-	306,05,726	106,85,963		412,91,689	Rupees Four Crores Twelve Lakhs Ninety One Thousand Six Hundred Eighty Nine and Paise Zero Only	

slc x d



S.No	Name of District	Name of Division	Previous Limit of Withdrawal given through Bank A/c	CFMS (Amount in Rs.)			Up-to-date Total limit of Withdrawal in CFMS		Remarks
				Previous Limit of Withdrawal	Increase in Limit of Withdrawal	Decrease in Limit of Withdrawal	In figures	In words	
1	2	3	4	5	6	7	8	9	10
73	Samastipur	R.W.D. Works Division, Patori	-	195,88,943	73,76,715		269,65,658	Rupees Two Crores Sixty Nine Lakhs Sixty Five Thousand Six Hundred Fifty Eight and Paise Zero Only	
74	Madhubani	R.W.D. Works Division, Phulparas	-	-	57,36,231		57,36,231	Rupees Fifty Seven Lakhs Thirty Six Thousand Two Hundred Thirty One and Paise Zero Only	
75	Bhojpur	R.W.D. Works Division, Piro	-	807,81,438	53,13,591		860,95,029	Rupees Eight Crores Sixty Lakhs Ninety Five Thousand Twenty Nine and Paise Zero Only	
76	Sitamarhi	R.W.D. Works Division, Pupri	-	191,54,226	5,16,248		196,70,474	Rupees One Crore Ninety Six Lakhs Seventy Thousand Four Hundred Seventy Four and Paise Zero Only	
77	Purnea	R.W.D. Works Division, Purnea	-	355,64,440	423,22,404		778,86,844	Rupees Seven Crores Seventy Eight Lakhs Eighty Six Thousand Eight Hundred Forty Four and Paise Zero Only	
78	Nawada	R.W.D. Works Division, Rajauli	-	229,91,347	233,34,079		463,25,426	Rupees Four Crores Sixty Three Lakhs Twenty Five Thousand Four Hundred Twenty Six and Paise Zero Only	
79	Nalanda	R.W.D. Works Division, Rajgir	-	81,10,698	136,16,028		217,26,726	Rupees Two Crores Seventeen Lakhs Twenty Six Thousand Seven Hundred Twenty Six and Paise Zero Only	
80	East Champaran	R.W.D. Works Division, Raxaul	-	905,85,457	731,69,268		1637,54,725	Rupees Sixteen Crores Thirty Seven Lakhs Fifty Four Thousand Seven Hundred Twenty Five and Paise Zero Only	
81	Samastipur	R.W.D. Works Division, Rosera	-	613,72,597	244,62,729		858,35,326	Rupees Eight Crores Fifty Eight Lakhs Thirty Five Thousand Three Hundred Twenty Six and Paise Zero Only	
82	Saharsa	R.W.D. Works Division, Saharsa	-	449,93,432	76,49,266		526,42,698	Rupees Five Crores Twenty Six Lakhs Forty Two Thousand Six Hundred Ninety Eight and Paise Zero Only	
83	Samastipur	R.W.D. Works Division, Samastipur	-	98,86,932	98,19,889		197,06,821	Rupees One Crore Ninety Seven Lakhs Six Thousand Eight Hundred Twenty One and Paise Zero Only	
84	Rohtas	R.W.D. Works Division, Sasaram-I	-	198,97,829	155,43,920		354,41,749	Rupees Three Crores Fifty Four Lakhs Forty One Thousand Seven Hundred Forty Nine and Paise Zero Only	

slb A K (10)

S.No	Name of District	Name of Division	Previous Limit of Withdrawal given through Bank A/c	CFMS (Amount in Rs.)			Up-to-date Total limit of Withdrawal in CFMS		Remarks
				Previous Limit of Withdrawal	Increase in Limit of Withdrawal	Decrease in Limit of Withdrawal	In figures	In words	
1	2	3	4	5	6	7	8	9	10
85	Rohtas	R.W.D. Works Division, Sasaram-2	-	173,04,968	23,36,313		196,41,281	Rupees One Crore Ninety Six Lakhs Forty One Thousand Two Hundred Eighty One and Paise Zero Only	
86	Lakhisarai	R.W.D. Works Division, Sheikhpura	-	5,07,799	179,17,779		184,25,578	Rupees One Crore Eighty Four Lakhs Twenty Five Thousand Five Hundred Seventy Eight and Paise Zero Only	
87	Sheohar	R.W.D. Works Division, Sheohar	-	524,82,790	42,23,621		567,06,411	Rupees Five Crores Sixty Seven Lakhs Six Thousand Four Hundred Eleven and Paise Zero Only	
88	Gaya	R.W.D. Works Division, Sherghati	-	668,64,140	925,57,400		1594,21,540	Rupees Fifteen Crores Ninety Four Lakhs Twenty One Thousand Five Hundred Forty and Paise Zero Only	
89	East Champaran	R.W.D. Works Division, Sikharna Dhaka	-	502,89,767	79,36,696		582,26,463	Rupees Five Crores Eighty Two Lakhs Twenty Six Thousand Four Hundred Sixty Three and Paise Zero Only	
90	Saharsa	R.W.D. Works Division, Simri Baktiarpur	-	417,68,072	31,98,592		449,66,664	Rupees Four Crores Forty Nine Lakhs Sixty Six Thousand Six Hundred Sixty Four and Paise Zero Only	
91	Sitamarhi	R.W.D. Works Division, Sitamarhi	-	1293,42,904	316,82,303		1610,25,207	Rupees Sixteen Crores Ten Lakhs Twenty Five Thousand Two Hundred Seven and Paise Zero Only	
92	Siwan	R.W.D. Works Division, Siwan-1	-	526,73,224	91,42,720		618,15,944	Rupees Six Crores Eighteen Lakhs Fifteen Thousand Nine Hundred Forty Four and Paise Zero Only	
93	Siwan	R.W.D. Works Division, Siwan-2	-	732,79,064	150,37,871		883,16,935	Rupees Eight Crores Eighty Three Lakhs Sixteen Thousand Nine Hundred Thirty Five and Paise Zero Only	
94	Chapra	R.W.D. Works Division, Sonpur	-	27,37,334	31,40,527		58,77,861	Rupees Fifty Eight Lakhs Seventy Seven Thousand Eight Hundred Sixty One and Paise Zero Only	
95	Supaul	R.W.D. Works Division, Supaul	-	74,26,248	352,80,776		427,07,024	Rupees Four Crores Twenty Seven Lakhs Seven Thousand Twenty Four and Paise Zero Only	
96	Gaya	R.W.D. Works Division, Tikari	-	551,37,981	138,69,014		690,06,995	Rupees Six Crores Ninety Lakhs Six Thousand Nine Hundred Ninety Five and Paise Zero Only	

sto x de

CA

S.No	Name of District	Name of Division	Previous Limit of Withdrawal given through Bank A/c	CFMS (Amount in Rs.)			Up-to-date Total limit of Withdrawal in CFMS		Remarks
				Previous Limit of Withdrawal	Increase in Limit of Withdrawal	Decrease in Limit of Withdrawal	In figures	In words	
1	2	3	4	5	6	7	8	9	10
97	Supaul	R.W.D. Works Division, Triveniganj	-	297,83,201	378,99,820		676,83,021	Rupees Six Crores Seventy Six Lakhs Eighty Three Thousand Twenty One and Paise Zero Only	
98	Madhupura	R.W.D. Works Division, Udakishunganj	-	295,54,667	94,62,896		390,17,563	Rupees Three Crores Ninety Lakhs Seventeen Thousand Five Hundred Sixty Three and Paise Zero Only	
99	Supaul	R.W.D. Works Division, Virpur	-	1210,03,455	625,78,339		1835,81,794	Rupees Eighteen Crores Thirty Five Lakhs Eighty One Thousand Seven Hundred Ninety Four and Paise Zero Only	
					25243,89,776				

sto \*

*(Signature)*  
30/10/25  
(Ajit Kumar)  
Nodal Officer, MMGSY

*(Signature)*  
30/10/25  
(Sanjay Kumar)  
(ACEO-cum-Secretary, BRRDA)



## Road Wise Allotment Under MMGSY- (Awshesh) (NDB)

(Rs. In lakh)

Sl. No.	Division Name	Project Id	Name Of Road	Length	Agreement Value (Main Work)	Previous Allotment	Current Release	Total [7+8=9]
1	2	3	4	5	6	7	8	9
1	Ara	1040160270004	Jokta tola path to Udawan Tola Rarodihal Tola	1.400	113.14402	0.00000	22.62880	22.62880
	Ara Total					0.00000	22.62880	
2	Araria	2120600270001	Bairgachhi Bhansia Petrol Pump to Turkaili Tola	0.510	48.87229	7.09815	9.77446	16.87261
3	Araria	2120600270002	Kabristan to Salaigadh	0.730	166.39034	0.00000	97.62060	97.62060
4	Araria	2120600270003	Budeshri to Bochi	0.850	168.79768	0.00000	33.75954	33.75954
5	Araria	2120600270004	Ufrail Chowk To Dahipora Near Fulchand Yadav House to Ram Tola	0.670	90.87074	0.00000	60.33422	60.33422
6	Araria	2120600270005	PWD Road Sisabari Anant Mandir Harizan Tola to Aadiwasi Tola	2.375	286.03294	0.00000	138.66425	138.66425
	Araria Total					7.09815	340.15307	
7	Areraj	3170830270101	Rwd Road Thikaha to Miya Tola	0.325	38.65090	0.00000	7.73018	7.73018
8	Areraj	3170830270102	Dohri Tola Ward 1 to Sanichra Baba School	0.300	43.18698	0.00000	8.63740	8.63740
9	Areraj	3170830270103	Mathiya Ramesar Sah House to Malang Baba Road	1.050	97.94125	0.00000	19.58825	19.58825
10	Areraj	3170830270104	Purvi Madhubani Panchayat Pcc Ward 5 to Cone Chimni Tak	0.900	73.93376	0.00000	14.78675	14.78675
11	Areraj	3170830270028	Persurampur To Sariswa Rwd to Sariswa Eaad No 3 Nagina Sahani Mushari Tola	1.200	112.71169	0.00000	22.54234	22.54234
12	Areraj	3170830270030	Ghyghat To Hersidhi Pwd Road Near Devraha Baba Chouk to Ghusiyar Manji Tola Ward No 8	0.400	38.25214	0.00000	7.65043	7.65043
13	Areraj	3170830270031	Rwd Road Babhan Dhawahi to Lohar Tola	1.890	182.15800	0.00000	36.43160	36.43160
14	Areraj	3170830270032	Pwd Path Se Kobeya to Balraj Sahni Tola	1.400	162.58345	0.00000	32.51669	32.51669
15	Areraj	3170830270019	Goethha Rwd Road to Jai Ram Yadow Tola	1.400	154.61546	51.87620	30.92309	82.79929
16	Areraj	3170830270020	Chainpur Badhai Tola Pcc Panchayat Road to Babu Tola	2.100	224.10689	109.41697	44.82138	154.23835
17	Areraj	3170830270029	Ghyghat Hersidhi Pwd Road Near Singha to Blua Middle School Near Kanhi Tola Singha	1.300	139.35128	0.00000	27.87026	27.87026
18	Areraj	3170830270036	Baba Road Near Mandir to Koiri Tola	0.530	50.93115	0.00000	10.18623	10.18623
19	Areraj	3170830270037	Kanchedwa Pararriya Rwd Road Near 29rd to Thaga Ram House Anusuchit Jati Tola	0.510	45.57385	0.00000	9.11477	9.11477
20	Areraj	3170830270038	Sonvarsa Harsidhi Rwd Path to Gheteli Miya Ke Ghr Tk	0.450	41.52238	0.00000	8.30448	8.30448
21	Areraj	3170830270039	Rwd Road Se Gayaghat Danhi Se to Babu Tola	0.600	58.77404	0.00000	11.75481	11.75481
22	Areraj	3170830270021	Ghorandevi Mandir to Jhakhara	1.310	139.22800	0.00000	106.90019	106.90019
23	Areraj	3170830270022	Tiwari Tola to Yadav Tola	0.400	36.86098	0.00000	7.37220	7.37220
24	Areraj	3170830270012	Chhaththi Sthan to Turaha Tola	0.450	43.49130	0.00000	8.69826	8.69826
25	Areraj	3170830270013	Jalaha Pubari Math to Renganawa	1.520	147.66122	0.00000	29.53224	29.53224
26	Areraj	3170830270014	Murali Me Madan Giri Ke Ghar to Pachbhirawa Me Ramdev Mahato Ke Ghar	0.760	68.54315	0.00000	13.70863	13.70863
27	Areraj	3170830270005	Kiritpur Sewaraha Rwd Road Near Madan Shah Shop to Noniya Tolla	2.400	211.57592	0.00000	42.31518	42.31518

sls A k

Sl. No.	Division Name	Project Id	Name Of Road	Length	Agreement Value (Main Work)	Previous Allotment	Current Release	Total [7+8=9]
1	2	3	4	5	6	7	8	9
28	Areraj	3170830270006	Ghieadhar English Rwd Road Near Jai Pal Paswan House to Kiritpur Paswan Toli	0.700	65.35230	0.00000	13.07046	13.07046
29	Areraj	3170830270008	Materiya To Hasuaha Rwd Near House Of Radha Kisun Shah to Biriti Tola	1.550	122.18384	0.00000	24.43677	24.43677
30	Areraj	3170830270074	Khoria Pati Satnami Pokhra Rwd Road Se to Chaipati Saraiya Bajar Tola	1.000	108.06566	0.00000	21.61313	21.61313
31	Areraj	3170830270089	Khoria Pati Stnami Pokhar Rwd Road to Jagriti Paswn Tola Tk	1.000	108.06566	0.00000	21.61313	21.61313
32	Areraj	3170830270090	Ghiwadhar Harsidhi Pwd Road to Tarwa Dakhin Pasitola	0.950	102.99236	0.00000	20.59847	20.59847
33	Areraj	3170830270091	Bhatoli Toli to Dhangar Toli	2.110	227.46621	113.98588	45.49324	159.47912
34	Areraj	3170830270040	Amua Rwd Road to Amua Gadiyani Tolla	0.550	51.63334	0.00000	10.32667	10.32667
35	Areraj	3170830270041	English Gahari Reo Road To Gadhma Harijan Tola Tk	0.640	62.64712	26.73384	12.52942	39.26326
36	Areraj	3170830270042	Gahri Chauk Se to Jagriti Yadav Tola Tk	0.980	77.84634	43.12004	15.56927	58.68931
37	Areraj	3170830270044	Khoriya Pati Sulwan Miya Ke Ghr Se to Sareya Khas Gandhi Institute Tk	0.890	86.82417	47.83982	17.36483	65.20465
38	Areraj	3170830270064	Rwd Road Pakaria to Sahni Tola Dhawahi	1.500	169.71133	33.62173	33.94227	67.56400
39	Areraj	3170830270065	Manikpur To Mehta Tola Rwd Road Near Misheriya School to Kuswaha Tola	0.650	66.86578	0.00000	13.37316	13.37316
40	Areraj	3170830270066	Kuswaha Tola Manikpur to Ravinder Yadav Seriya	0.820	85.70176	0.00000	17.14035	17.14035
41	Areraj	3170830270067	Sonbersa To Hersidhi Rwd to Uchaka Tola Panapur	0.400	42.49734	0.00000	8.49947	8.49947
42	Areraj	3170830270068	Reo Road To Mai Sthan	0.570	59.97227	0.00000	11.99445	11.99445
43	Areraj	3170830270069	Near Of The Anil Prasad Ke Ghr Se to Tatwa Toli Tk	0.490	58.23503	0.00000	11.64701	11.64701
44	Areraj	3170830270070	Chhathghat Bintoli to Tatws Tola	0.512	54.97403	0.00000	10.99481	10.99481
45	Areraj	3170830270071	Baba Road Gouri Pd House to Amar Viritola	0.490	53.35893	0.00000	10.67179	10.67179
46	Areraj	3170830270046	Turaha Tola to Miya Tola	1.050	108.69732	54.24004	23.34580	77.58584
47	Areraj	3170830270047	Mlahi Tola House Of Mohansahni to Sh 74areraj Khajuriya Road	1.030	107.99614	21.84893	21.59923	43.44816
48	Areraj	3170830270098	Damoderpur Mathiya to Giri Tola Pprimary School	1.550	144.28947	82.59973	28.85789	111.45762
49	Areraj	3170830270099	Kauwaha Navka Tola House Of Sidhanath Mishra to Nanhkar Mathh	1.050	92.59056	42.47238	18.51811	60.99049
50	Areraj	3170830270100	Ward 2 Rameswar Singh House Horil Chhapra to Kanhaiya Das House Tak	0.400	44.63425	0.00000	8.92685	8.92685
	Areraj Total					627.75556	923.51194	
51	Arwal	1060310270007	Gangaya PMGSY Road to Jhapasi Bigha	0.350	26.55207	0.00000	5.31041	5.31041
52	Arwal	1060310270009	Gangaya Pmgysy Road to Pubari Bandh (Jailu Bigha)	0.680	61.36312	0.00000	12.27262	12.27262
53	Arwal	1060310270003	Mehandia Haspura Road to Karan Bigha	1.960	131.16010	0.00000	99.61131	99.61131
54	Arwal	1060310270004	Chand Bigha Road to Rohan Bigha	0.540	37.64068	0.00000	23.15200	23.15200
55	Arwal	1060310270005	Jhari Bigha to Laldev Nagar	0.650	51.63120	0.00000	44.24717	44.24717

slc &

Sl. No.	Division Name	Project Id	Name Of Road	Length	Agreement Value (Main Work)	Previous Allotment	Current Release	Total [7+8=9]
1	2	3	4	5	6	7	8	9
56	Arwal	1060310270010	SH-68 BAIDRABD -BELKHARA ROAD to Haibatpur Mahadalit tola	1.750	114.43349	0.00000	22.88670	22.88670
57	Arwal	1060310270008	Chauram Thana to Badakibagh	0.605	70.75316	0.00000	14.15063	14.15063
	Arwal Total					0.00000	221.63084	
58	Aurangabad	1060280270018	Aurangabad Fesar Road to Deoria Rustam Bigha	0.520	41.97627	0.00000	8.39525	8.39525
59	Aurangabad	1060280270019	Khairabind Susnar Road to Susnar Tola Rangal Bigha	0.720	54.59497	0.00000	10.91899	10.91899
60	Aurangabad	1060280270020	GT Road Dehri Pmgysy Road to Makran Bigha	0.720	57.70363	0.00000	11.54073	11.54073
61	Aurangabad	1060280270021	Chatra Naugarh Road to Haribari	0.770	53.50244	0.00000	10.70049	10.70049
62	Aurangabad	1060280270022	PCC Road Pokharaha to Kameshwar Bigha	0.520	36.81231	0.00000	7.36246	7.36246
63	Aurangabad	1060280270023	PMGSY Road NH 98 To Karma Bhagwaan to Karma Bhagwaan Harizan Tola	0.890	74.04014	0.00000	14.80803	14.80803
64	Aurangabad	1060280270006	Dihawar Nore Pmgysy Road to Rangu Bigha Via Berna Canal Pui	0.600	61.29929	34.45128	12.25986	46.71114
65	Aurangabad	1060280270009	Dibra to Dibra Mahadalit Tola	0.570	55.21338	0.00000	55.18221	55.18221
66	Aurangabad	1060280270012	Deo Madanpur Road Tendua More Langadi More to Tendua Mohan Yadav House	0.700	62.47363	29.86732	12.49473	42.36205
67	Aurangabad	1060280270041	PMGSY Road Near Ibanpur Primary School to Ibanpur Pal Tola	0.700	66.69617	0.00000	13.33923	13.33923
68	Aurangabad	1060280270042	Karma Road Near Middle School to Noniya Bigha	1.850	174.54292	102.76840	34.90858	137.67698
69	Aurangabad	1060280270043	Bail Barahi RCD Road Near Narula Faul Temple to Pokhara Harizan Tola	1.450	140.75924	69.24337	28.15185	97.39522
70	Aurangabad	1060280270130	Vaidehi Mor to Sohan Paswan	0.300	25.38105	0.00000	5.07621	5.07621
71	Aurangabad	1060280270131	Ghoradihari MMGSY Road Near Pipal Tree to Par Nadi Tola Ghoradihari Munshi Manjhi House	0.360	32.11994	0.00000	6.42399	6.42399
72	Aurangabad	1060280270069	Pirwan Red Road Pirwan Pokhara to Takiya Kabristan	1.100	89.62877	48.31016	17.92575	66.23591
73	Aurangabad	1060280270070	Tendea Hariharganj RCD Road to Mehata Tola Manohari	0.000	26.17142	0.00000	5.23428	5.23428
74	Aurangabad	1060280270121	Sargawa to Azad Bigha	0.350	29.77191	0.00000	5.95438	5.95438
75	Aurangabad	1060280270122	Deo Madanpur Road to Deo Madanpur Road Karpataiy More	0.600	56.09014	0.00000	11.21803	11.21803
76	Aurangabad	1060280270100	Mali To Charan Road to Raghu Bigha	1.560	166.18550	0.00000	33.23710	33.23710
77	Aurangabad	1060280270103	NH-139 to Paswan	0.550	43.65904	0.00000	8.73181	8.73181
78	Aurangabad	1060280270129	Jamhor Parsiya Path to Kudva	0.550	48.02233	0.00000	9.60447	9.60447
79	Aurangabad	10602802740	GT Road Yari Road to Hasuli	0.530	34.50526	0.00000	6.90105	6.90105
80	Aurangabad	1060280270001	Gt Road Near Bhawani Restaurant to Alibigha Narsiha Tola	0.415	28.30393	0.00000	5.66079	5.66079
81	Aurangabad	1060280270002	Gt Road Yari Road to Silkeswar Bigha	0.400	28.80924	0.00000	5.76185	5.76185
82	Aurangabad	1060280270003	Pmgysy Road to Dhanhara Bhuiya Bigha	0.720	41.47981	0.00000	8.29596	8.29596
83	Aurangabad	1060280270004	Chiraila Dharampura Feshra Path to Kajhama	3.750	276.32223	0.00000	55.26445	55.26445
84	Aurangabad	1060280270015	Aurangabad Nabinagar Road to Hariharpur	0.360	23.49337	0.00000	4.69867	4.69867
85	Aurangabad	1060280270016	Jantua Pmgysy Road to Mistry Tola	0.580	40.37626	0.00000	8.07525	8.07525
86	Aurangabad	1060280270017	Kamdarpur Pmgysy Road To Chainpur to Chainpur Kailashbigha	0.500	34.97870	0.00000	6.99574	6.99574
87	Aurangabad	1060280270083	Itwa PCC Road to Ganu	0.510	43.41953	21.46670	8.68391	30.15061

slc A & J

Sl. No.	Division Name	Project Id	Name Of Road	Length	Agreement Value (Main Work)	Previous Allotment	Current Release	Total [7+8=9]
1	2	3	4	5	6	7	8	9
88	Aurangabad	1060280270052	Tamsi Bedawaliya Road to Bedawaliya	0.980	87.98297	0.00000	17.59659	17.59659
89	Aurangabad	1060280270053	Khaira to Khaira Paswan Tola	2.010	179.02385	100.91733	35.80477	136.72210
90	Aurangabad	1060280270112	Sirish Charan Path to Guraj Bigha	1.900	127.45833	0.00000	25.49167	25.49167
91	Aurangabad	1060280270114	T03 To Parsa to Khelaman Bigha	2.450	174.72291	102.96014	34.94458	137.90472
92	Aurangabad	1060280270118	Gt Road Dehri Pmgysy Road to Doni Bigha	0.420	40.81524	0.00000	8.16305	8.16305
93	Aurangabad	1060280270119	Chiraila Dharampura Feshra Path to Bhola Bigha	1.220	138.25957	0.00000	27.65191	27.65191
94	Aurangabad	1060280270120	Gt Road to Bhuiya Bigha	1.050	103.65598	0.00000	20.73120	20.73120
95	Aurangabad	1060280270123	Barun Nabinagar RCD Road to Kharia	1.100	100.51807	0.00000	20.10361	20.10361
96	Aurangabad	1060280270124	Aurangabad Nabinagar Road to Banarsi Bigha	0.510	48.01465	0.00000	9.60293	9.60293
97	Aurangabad	1060280270126	Sattar Puraini Road Near Purwari Ahar Kona to Gopalpur	0.710	66.91011	0.00000	13.38202	13.38202
98	Aurangabad	1060280270127	Pandu Bara Path to Bihari Bigha Harijan Tola	1.000	92.41367	0.00000	18.48273	18.48273
99	Aurangabad	1060280270094	Kalapahar Mahuadham to Kalapahar SSB Camp	1.550	131.10885	64.65858	26.22177	90.88035
100	Aurangabad	1060280270115	Dhanaw Canal Road to Azad Bigha	2.510	245.16693	90.63816	49.03339	139.67155
101	Aurangabad	1060280270056	Gariyarpur MMGSY Road to Dawar Bigha	0.880	77.37244	0.00000	15.47449	15.47449
102	Aurangabad	1060280270132	Tetariya Husainabad Road to Gura Bigha	1.005	92.24249	0.00000	18.44850	18.44850
103	Aurangabad	1060280270134	Bara Path to Dermikhurd	0.250	24.30186	0.00000	4.86037	4.86037
104	Aurangabad	1060280270135	Sikariyaraatan PMGSY Road to Sikariyaraatan Dihbarsthan	0.432	37.31760	0.00000	7.46352	7.46352
105	Aurangabad	1060280270136	Aurangabad Nabinagar Path Se Charn via Jaipur Rajpur to Ghutiya	0.220	19.46608	0.00000	3.89322	3.89322
106	Aurangabad	1060280270137	Charan Mali Road Tona to Tona Chandrabanshi Tola	0.200	22.48795	0.00000	4.49759	4.49759
107	Aurangabad	1060280270095	Siris Nabinagar Road to Mahadev Tola Ganna Bigha	0.400	30.12004	19.19307	10.87478	30.06785
108	Aurangabad	2060280270141	T06 To Amarpur to Amarpur Tola	0.270	16.08541	0.00000	3.21708	3.21708
109	Aurangabad	1060280270047	Sundarganj Azad Bigha Path to Sundarganj Mahadalit Tola	1.050	106.80792	0.00000	21.36158	21.36158
110	Aurangabad	1060280270107	Barun Daudnagar Path to Sundraganj Keshopur	3.700	361.07713	134.55150	72.21543	206.76693
111	Aurangabad	1060280270108	Katya To Makhara Path to Baeriya Bigha	0.800	81.44497	0.00000	16.28899	16.28899
112	Aurangabad	1060280270109	Pmgysy Road Ajania to Basdiha	1.160	117.92236	0.00000	23.58447	23.58447
113	Aurangabad	1060280270110	PMGSY Path Mahadi to Binduliya	2.125	209.63485	0.00000	41.92697	41.92697
114	Aurangabad	1060280270116	Sonbarsa Khaira PMGSY Road to Janakpur	0.240	19.25022	0.00000	3.85004	3.85004
115	Aurangabad	1060280270117	Ramnagar PMGSY Road to Pachmo	1.300	99.28984	0.00000	19.85797	19.85797
	Aurangabad Total					819.02601	1008.83132	
116	Bagaha-1	3180900270016	RWD Road to Tharu Tola	0.110	15.46885	0.00000	3.09377	3.09377
117	Bagaha-1	3180900270017	Rwd Road Kunai to Bhelahiya Uraon Tola	0.625	77.28246	0.00000	15.45649	15.45649
118	Bagaha-1	3180900270018	Semra Pmgysy Path to Semra Uraon Tola	0.260	38.28337	0.00000	7.65667	7.65667
119	Bagaha-1	3180900270019	Semra Pmgysy Path to Semra Sah Toli	0.420	54.26228	0.00000	10.85246	10.85246
120	Bagaha-1	3180900270020	Done Main Road to Kutl Sthan Tola	1.495	166.44267	0.00000	33.28853	33.28853
121	Bagaha-1	3180900270021	Done Canal Road to Harijan Tola	0.500	69.44675	0.00000	13.88935	13.88935
122	Bagaha-1	3180900270022	NH 727 to High School Rampur	0.340	45.00716	0.00000	9.00143	9.00143
123	Bagaha-1	3180900270023	Harnatand Khajuria Path to Pani Tanki Tola Last Point	0.450	62.14260	0.00000	12.42852	12.42852
124	Bagaha-1	3180900270024	RWD Road to Maunahawa Harijan Tola	0.250	32.15899	0.00000	6.43180	6.43180
125	Bagaha-1	3180900270025	GTSNY Bhitahan to Hasanapur Uraon Forest Tola	2.990	335.82416	0.00000	67.16483	67.16483

sla of \*



Sl. No.	Division Name	Project Id	Name Of Road	Length	Agreement Value (Main Work)	Previous Allotment	Current Release	Total [7+8=9]
1	2	3	4	5	6	7	8	9
126	Bagaha-1	3180900270014	PMGSY Path Tinphedia to Mahto Tola	0.270	42.27631	0.00000	8.45526	8.45526
127	Bagaha-1	3180900270015	Rwd Road At Ramjanki Mandir to Paswan Tola	1.750	199.47623	0.00000	39.89525	39.89525
128	Bagaha-1	3180900270026	Bairati Pmgys Path to Bairati Adivasi Tola	0.500	59.28504	0.00000	11.85701	11.85701
129	Bagaha-1	3180900270027	RWD Road Belwa to Mush Harijan Toli	0.300	38.69544	0.00000	7.73909	7.73909
130	Bagaha-1	3180900270007	Mangrahni to Balraam Mahtoo Ke Ghar Tak	0.800	94.44329	0.00000	18.88866	18.88866
131	Bagaha-1	3180900270008	Chulhiya Tola to Madhya Vidhayala	0.750	99.06561	0.00000	19.81312	19.81312
132	Bagaha-1	3180900270010	Champapur Gonauli MMGSY Road Middil School to Harijantola Dhangadhiya	0.550	79.08040	0.00000	15.81608	15.81608
133	Bagaha-1	3180900270011	Jeetpur Uraon Toli to Gond Toli Partappur	1.520	164.59213	0.00000	32.91843	32.91843
134	Bagaha-1	3180900270012	Katkuiyan to Matiyariya to Guruwaliya Harijan Tola	1.085	118.46936	0.00000	23.69387	23.69387
135	Bagaha-1	3180900270013	PMGSY Path to Bangali Tola Tinphedia	0.390	50.20415	0.00000	10.04083	10.04083
136	Bagaha-1	3180900270001	Musher Toli(Aagustiya) to Pipariya School	1.550	232.09451	0.00000	46.41890	46.41890
137	Bagaha-1	3180900270002	Kura Ghar to Bhathahiya	1.750	203.96473	0.00000	40.79295	40.79295
138	Bagaha-1	3180900270009	Rwd MR Path. to Mahadalit Tola.	0.850	83.43504	0.00000	16.68701	16.68701
	Bagaha-1 Total					0.00000	472.28031	
139	Baisi	2110540270008	Lokani Jaffarpur Road to Rishidev Tola Gogar	0.510	71.12300	30.49091	14.22460	44.71551
140	Baisi	2110540270010	Kohila To Mahadalit Tola Parabag to Sakrail Paschim Daud Tola	0.730	132.73200	61.89343	26.54640	88.43983
141	Baisi	2110540270011	Lokani Majhua Road to Naya Tola Santhali (Nikhrail)	0.900	132.97000	42.70475	26.59400	69.29875
142	Baisi	2110540270012	Maheshkhut Sakama Road to Ghaski Tola Sakama	0.780	95.52000	0.00000	19.10400	19.10400
143	Baisi	2110540270005	T04 PMGSY To Sajid Ke Ghar Khoksa to Purab Tola Khoksa Sakil Ke Ghar	0.915	106.47500	0.00000	21.29500	21.29500
144	Baisi	2110540270006	Majlispur PMGSY Road to Kochgawn	1.100	116.26100	0.00000	23.25220	23.25220
145	Baisi	2110540270014	Bhusabari To Dhobaiya Road to Bandh Tola Bangama	0.425	41.03255	0.00000	8.20651	8.20651
146	Baisi	2110540270015	Baisi Amour PWD Road to Maharaj Toli	0.250	28.87950	0.00000	5.77590	5.77590
147	Baisi	2110540270001	Lal Toli To Bada Lal Toli to Madrasa Tola (Banbhag)	0.775	108.29974	0.00000	21.65995	21.65995
148	Baisi	2110540270002	Near Jagrul's House to Jagrul Tola	0.650	72.84878	0.00000	14.56976	14.56976
149	Baisi	2110540270003	Primary School Champa Bareli to Champa Bareli	0.935	113.85862	0.00000	22.77172	22.77172
150	Baisi	2110540270004	Kohwara to Daveer Tola	1.000	122.77780	0.00000	24.55556	24.55556
151	Baisi	2110540270013	Kabristan to Kumharwa	1.100	126.36469	0.00000	25.27294	25.27294
152	Baisi	2110540270016	Md Mansur House Chandbhati Viswaspur Road to Purab Tola Chandbhati	0.395	36.03174	0.00000	7.20635	7.20635
	Baisi Total					135.08909	261.03489	
153	Banka-1	2070350270011	PCC Road to Mahadalit Tola	0.150	16.21758	0.00000	3.24352	3.24352
154	Banka-1	2070350270018	Shambhuganj Dalwa Road to Middle School	0.200	21.99408	0.00000	4.39882	4.39882
155	Banka-1	2070350270019	Birnaudha School to Ruso House	0.160	16.68238	0.00000	3.33648	3.33648
156	Banka-1	2070350270020	Jilani Road to Middle School Bharathsila Bazar	0.150	16.74147	0.00000	3.34829	3.34829
157	Banka-1	2070350270021	Batto Road to Anusuchit Jati Tola	0.510	45.30703	22.99931	9.06141	32.06072
158	Banka-1	2070350270022	Banbarsa to Gadai Yadav Tola	0.550	49.43125	0.00000	9.88625	9.88625
159	Banka-1	2070350270039	Shiv Mandir Haripur to Haripur Yadav tola	0.400	33.38100	0.00000	6.67620	6.67620

Sl. No.	Division	Project Id	Name Of Road	Length	Agreement (Main Work)	Previous Allotment	Current Release	Total [7+8=9]
1	2	3	4	5	6	7	8	9
160	Banka-1	2070350270024	Azad Chowk to Deshpur	1.200	146.04714	83.69286	29.20943	112.90229
161	Banka-1	2070350270059	Tetar kola to Banarkola	1.550	140.15567	83.11832	28.03113	111.14945
162	Banka-1	2070350270060	DASUA RCD road to Vanwarsa Road to Vanwarsa Pujhar Tola	0.980	101.72815	0.00000	20.34563	20.34563
163	Banka-1	2070350270061	Bachhour to Bachhour pokhar	0.850	59.80613	0.00000	11.96123	11.96123
164	Banka-1	2070350270043	Pokhariya letba to more Bara	1.800	175.09700	0.00000	35.01940	35.01940
165	Banka-1	2070350270044	Nahar more to Kajhivagorha	1.400	144.97338	0.00000	28.99468	28.99468
166	Banka-1	2070350270045	Lekrapahari Mandir more to Bandhudi	1.800	143.76926	0.00000	28.75385	28.75385
167	Banka-1	2070350270046	SH 25 to Dumariya	1.100	100.78719	0.00000	20.15744	20.15744
168	Banka-1	2070350270047	Simrakura more to Kurawa	2.510	191.45003	0.00000	38.29001	38.29001
169	Banka-1	2070350270048	Gorha to Bahiyamahra Village	1.800	147.52444	0.00000	29.50489	29.50489
170	Banka-1	2070350270027	Mandir to Anusuchit Jati Tola	0.580	62.75304	34.57875	12.55061	47.12936
171	Banka-1	2070350270003	Mahadeopur To Kasba to Dharmrai	0.200	20.56494	0.00000	4.11299	4.11299
172	Banka-1	20703502716	Bari Bhera to Vanwarsa	1.425	133.79888	52.66566	26.75978	79.42544
173	Banka-1	2070350270016	Keriyia Hat to Olhani Turi Mahadallit Tola	1.050	104.02474	56.77523	20.80495	77.58018
174	Banka-1	2070350270005	Chandrashekhar Nagar to Mahuatar	1.450	93.99224	0.00000	18.79845	18.79845
175	Banka-1	2070350270037	Kiranpur orsa More Road to Kali Sthan	0.300	25.60059	0.00000	5.12012	5.12012
176	Banka-1	2070350270038	Amarpur Chokar Road to Kishanpur to	0.300	19.00918	0.00000	3.80184	3.80184
177	Banka-1	2070350270050	Thakur tola to Ajit Nagar bhindi	1.700	157.88041	0.00000	31.57608	31.57608
178	Banka-1	2070350270051	Suman Singh ke Tolato Shankarpur	1.280	113.23009	0.00000	22.64602	22.64602
179	Banka-1	2070350270052	Banka Belhar RCD Road Kela Bari to Tali Tola (Mandal Tola)	0.920	74.10781	0.00000	14.82156	14.82156
180	Banka-1	2070350270053	Belhar Chirutha road to Nimhar	1.150	93.24391	0.00000	18.64878	18.64878
181	Banka-1	2070350270054	Belhar sandipi road to Sarkanda	111.136	11.89557	0.00000	2.37911	2.37911
182	Banka-1	2070350270055	Garua Road to Jarlahi	2.700	274.00423	0.00000	54.80085	54.80085
Banka-1 Total					333.83013	547.03980		
183	Banka-2	2070360270071	Jamda Maniya Road to Lalmitiya	0.350	31.00726	0.00000	6.20145	6.20145
184	Banka-2	2070360270072	P M G S Y Road Tughro to Ghrodsaha	0.750	72.17662	0.00000	14.43532	14.43532
185	Banka-2	2070360270084	LAKRAMA PACKS BHAWAN to PANCHRUKHI VILLAGE	4.000	261.73565	0.00000	52.34713	52.34713
186	Banka-2	2070360270085	P M G S Y Bhurighat To Domadra Road to Maheshdhvka Tola	1.900	148.38714	0.00000	29.67743	29.67743
187	Banka-2	2070360270086	AARPATNAR MALBATHAN ROAD to KHUTHAR PALNIYA NICH TOLA	0.800	68.96130	0.00000	13.79226	13.79226
188	Banka-2	2070360270059	PMGSY Road Karhnausa to Medha to Yadav Market-Baradehra Road to	0.900	95.63755	45.24568	19.12751	64.37319
189	Banka-2	2070360270060	Khudkari Pahari	0.515	60.37368	31.24164	12.07474	43.31638
190	Banka-2	2070360270061	Jaipur Jamdaha RCD Road to Dadaagar	1.300	140.20496	74.03832	28.04099	102.07931
191	Banka-2	2070360270062	Chidaya Mode to Digghibandh Road to Barakola	0.750	91.01945	54.12826	18.20389	72.33215
192	Banka-2	2070360270063	Goshalabaran to Bathnabaran Road to Madartari	0.705	101.83537	44.67639	20.36707	65.04346
193	Banka-2	2070360270053	BGP Dumka Road to Bhawanipur to Near Sheo Temple	1.050	95.80606	0.00000	19.16121	19.16121
194	Banka-2	2070360270013	Singhesari to Chaudhari Tola	0.500	41.79780	0.00000	8.35956	8.35956
195	Banka-2	2070360270014	Kora Bandh to Longay	0.500	41.99187	0.00000	8.39837	8.39837
196	Banka-2	2070360270015	Kairi School to Mahadallit tola	0.200	17.56276	0.00000	3.51255	3.51255
197	Banka-2	2070360270016	Dam road to Manjarkola	0.600	44.95120	0.00000	8.99024	8.99024
198	Banka-2	2070360270017	Yadav Market- Baradebhara Road to Govindhi	0.525	52.42165	0.00000	10.48433	10.48433
199	Banka-2	2070360270018	Jaipur Jamdaha R C D Road to Bounsi Tola	0.450	36.88696	0.00000	7.37739	7.37739
200	Banka-2	2070360270019	Jaipur -Jarwadhi Road to Bichgadha	0.550	49.80444	0.00000	9.96089	9.96089

R A S

Sl. No.	Division	Project Id	Name Of Road	Length	Agreement Value (Main Work)	Previous Allotment	Current Release	Total [7+8=9]
1	2	3	4	5	6	7	8	9
201	Banka-2	2070360270067	Mahmadpur To Basbita (Near House of Ajab Lal Roy) to Near House of Sittaram Lalya	0.325	31.31785	0.00000	6.26357	6.26357
202	Banka-2	2070360270068	Gotar Nawada Road To Dhanarsa Mahadallit Tola Via Sainchak (Near House of Nago Yadav) to Near House of Beni Vaday And Laljee Chaudhari	0.455	33.33027	0.00000	6.66605	6.66605
203	Banka-2	2070360270077	Mount Ford School to Dodadlith	0.750	62.31500	0.00000	12.46300	12.46300
204	Banka-2	2070360270078	Baunsi Sicheal Itahari Road to Tiwarichak	1.000	77.19845	0.00000	15.43969	15.43969
205	Banka-2	2070360270079	Bounsi dam road to Kodradlith Tanti tola	0.900	73.22956	0.00000	14.64591	14.64591
206	Banka-2	2070360270036	Sanhula Panjwara RCD Road (Ramkoj, Anganwar Kendra) to Near Tunar Yadav and Gopal Yadav House	0.575	63.36868	23.26819	12.67374	35.94193
207	Banka-2	2070360270056	Shiv Mandir to Narayan Khangarh Sitedangal to Harkutari	1.300	141.03266	0.00000	28.20653	28.20653
208	Banka-2	2070360270057	Singhesari to Jorapur	2.000	230.62154	0.00000	46.12431	46.12431
209	Banka-2	2070360270058	Jaiपुर Jamdaha RCD Road to Thamanhan	1.600	165.00700	88.26847	33.00140	121.26987
210	Banka-2	2070360270042	Sunderthan to Rangamati	2.300	194.01677	0.00000	38.80335	38.80335
211	Banka-2	2070360270069	More Bishanpur to Santhali Bishanpur	1.050	87.37780	0.00000	17.47556	17.47556
212	Banka-2	2070360270070	Inaravaran To Chidliya Mode Road to Kahar Tola	2.350	179.67953	0.00000	35.93591	35.93591
213	Banka-2	2070360270008	MNGSY R Pathar To Salaiya to Phulidh	1.400	110.11972	0.00000	22.02394	22.02394
214	Banka-2	2070360270010	PMGSY Road Tughro to Panjrapatta Mahadallit Tola	0.400	30.07712	0.00000	6.01542	6.01542
215	Banka-2	2070360270011	Aarpathar Malbathan Road to Palniya Kurma Tola	0.500	42.07175	0.00000	8.41435	8.41435
216	Banka-2	2070360270074	Kathajor to Memandih	2.100	203.75720	55.38787	40.75144	96.13931
217	Banka-2	2070360270003	Bandhukakura to Manjapahari	2.000	180.80742	50.79605	36.16148	86.95753
218	Banka-2	2070360270004	Gogula Road to Chorghara	1.300	138.39419	0.00000	27.67884	27.67884
219	Banka-2	2070360270005	Tetariya Jharhand Border Road to Ostabazar	0.875	85.14678	0.00000	17.02936	17.02936
220	Banka-2	2070360270037	Chiraiya More Indodh Road to Nauwadlith	1.000	98.11558	0.00000	19.62312	19.62312
221	Banka-2	2070360270038	Malbathan Jamdaha Road to Daddubaghat	1.000	94.84871	0.00000	18.96974	18.96974
222	Banka-2	2070360270039	Jaiपुर Jamdaha RCD Road to Mahesmara	0.900	108.11263	0.00000	21.62253	21.62253
223	Banka-2	2070360270040	Jaiपुर Jamdaha RCD Road to Dabrakol	1.135	192.59261	0.00000	38.51852	38.51852
224	Banka-2	2070360270041	Kulhariya to Pahadpur	1.500	130.16135	0.00000	26.03227	26.03227
225	Banka-2	2070360270075	Kharhara Bahangama Path to Bhanisvavitta	0.935	71.80452	0.00000	14.36090	14.36090
226	Banka-2	2070360270076	Tetariya Dhaniyamarni Road to Kalhor	1.625	169.81241	0.00000	33.96248	33.96248
227	Banka-2	2070360270007	PMGSY Road Tughra to Sijhuya Tola	1.025	105.46810	0.00000	21.09362	21.09362
228	Banka-2	2070360270009	Deoghar to Katoriya Road Om Nagar to Hirna	1.425	217.32409	95.56729	43.46482	139.03211
229	Banka-2	2070360270051	Jamdaha Jaiपुर RCD Road to Dukhnakura	0.820	99.98387	54.00810	19.99677	74.00487
230	Banka-2	2070360270064	Katoriya Belhar PWD Road to Dulisar Sharma tola	1.050	99.98322	0.00000	19.99664	19.99664
231	Banka-2	2070360270080	Jeruwagarm to Bolbam Path	0.650	68.83708	0.00000	13.76742	13.76742
232	Banka-2	2070360270081	Jeruwa MMGSY Idgah Tola to Madina tola	1.200	125.61539	0.00000	25.12308	25.12308
233	Banka-2	2070360270082	Samudayik Bhawan Pani Tanki to Kumhradh	0.700	95.71041	0.00000	19.14208	19.14208
234	Banka-2	2070360270083						

2  
A  
S

Sl. No.	Division Name	Project Id	Name Of Road	Length	Agreement Value (Main Work)	Previous Allotment	Current Release	Total [7+8=9]
1	2	3	4	5	6	7	8	9
235	Banka-2	2070360270024	Namua to Changeri	1.315	142.96796	0.00000	28.59359	28.59359
236	Banka-2	2070360270030	Rampur Pabra to Dulhandih	2.350	223.60508	117.36104	44.72102	162.08206
	<b>Banka-2 Total</b>					<b>801.05645</b>	<b>1167.93794</b>	
237	Barh	1010030270001	Kondi Saidapur Road Near Pipal Tree to Saidapur Mahadalit Tola	1.123	122.89906	18.40685	24.57981	42.98666
	<b>Barh Total</b>					<b>18.40685</b>	<b>24.57981</b>	
238	Barsoi	2110560270004	Nayatola, Chandhar to PMGSY Road Balia Belon To Nista	0.650	61.59935	42.66704	18.91263	61.57967
239	Barsoi	2110560270005	Pirmajar Tola to High School PMGSY Road	0.640	55.63559	30.92287	11.12712	42.04999
240	Barsoi	2110560270006	Talmoni Tola, Alhanda to PMGSY Road Teghara to Bidyapur	0.400	45.34732	0.00000	9.06946	9.06946
241	Barsoi	2110560270007	Balua Tola to Batheli Kurbani Bhitia	2.200	136.35014	0.00000	27.27003	27.27003
	<b>Barsoi Total</b>					<b>73.58991</b>	<b>66.37924</b>	
242	Begusarai	3201050270004	Purana Pcc Road to Pahari Gachhi Tola	0.350	35.17930	0.00000	7.03586	7.03586
243	Begusarai	3201050270005	Kharna More to Matho Tola	0.400	42.67918	0.00000	8.53584	8.53584
244	Begusarai	3201050270006	REO Road to Nipaniya Paswan Tola	0.550	55.76607	0.00000	11.15321	11.15321
245	Begusarai	3201050270007	Sankar Motchi House REO Road to Mochi Tola	0.480	48.76877	0.00000	9.75375	9.75375
246	Begusarai	3201050270008	REO Road Binodpur to Baghwara to Abra tola	0.400	34.35211	0.00000	6.87042	6.87042
247	Begusarai	3201050270009	Buniyadi Vidhyalaya to Sahu Tola	0.735	64.55794	0.00000	12.91159	12.91159
248	Begusarai	3201050270010	Lakhanpur PCC Road to Bishnpur Utterwari Tola	0.530	52.39942	0.00000	10.47988	10.47988
	<b>Begusarai Total</b>					<b>0.00000</b>	<b>66.74055</b>	
249	Belsand	3160800270010	Baradih Ramnagar Path to Bagahi To Dhaper Pmgys	0.400	36.18588	0.00000	7.23718	7.23718
250	Belsand	3160800270011	Panchayat Road Dhorai Thakur House to Mahadalit Basti Tola	0.285	30.59356	0.00000	6.11871	6.11871
251	Belsand	3160800270012	Madanpur To Gisara Rwd Road Pmgys Road to Harijan Tola Sundargama Ward No 10	0.370	53.16911	0.00000	10.63382	10.63382
252	Belsand	3160800270014	Sitamarhi Dheng Pwd Road to Ganesh Mishra House	0.324	53.04973	0.00000	10.60995	10.60995
253	Belsand	3160800270002	Ram Parmod Singh Ke Gharari Hote Huye to Satish Kumar Thakur Ke Ghar Tak	1.130	97.91208	46.76486	19.58242	66.34728
254	Belsand	3160800270001	Lohasi Pcc Road to Damani Ward No 2	0.897	177.63241	30.93609	35.52648	66.46257
255	Belsand	3160800270013	Pmgys to Madal Tola Lalu Mandal House	0.307	33.94889	0.00000	6.78978	6.78978
	<b>Belsand Total</b>					<b>77.70095</b>	<b>96.49834</b>	
256	Benipatti	3191000270015	Raghepura Parsauni Road to Kerwar Teli Tol	1.950	218.08373	0.00000	43.61675	43.61675
257	Benipatti	3191000270016	Machcha Itarwa Road to Sasharma Midil Tol To Chhachhua Ashram Main Road	1.650	270.64082	47.66119	54.12816	101.78935
258	Benipatti	3191000270034	Madan Mohan House to Taraya sima	1.550	174.48116	0.00000	34.89623	34.89623
259	Benipatti	3191000270035	Bhawani Sthan to Thali	1.115	142.67550	65.94810	28.53510	94.48320
260	Benipatti	3191000270043	Sh 52 Hussain Madir to House Of Mohar Jha	0.690	66.15265	0.00000	13.23053	13.23053
261	Benipatti	3191000270046	Bechan Mandal to Reo Road	0.320	27.32272	0.00000	5.46454	5.46454
262	Benipatti	3191000270047	H/Oram Chandrathakur Datak Tol to Lala Tol	1.750	160.53699	0.00000	32.10740	32.10740
263	Benipatti	3191000270021	REO Road to Karahua teli tol	0.900	156.75897	71.17168	31.35179	102.52347
264	Benipatti	3191000270022	Pahipura Road to Bokha Paschim Tol	1.950	191.43579	80.43882	38.28716	118.72598
265	Benipatti	3191000270013	Bashanpur House Of Laxmi Baitha to House Of Manohar Singh	0.550	61.65058	28.89806	12.33012	41.22818
266	Benipatti	3191000270002	Brahmsthan to Paswan Tol	0.460	46.10383	0.00000	9.22077	9.22077

slc of

Sl. No.	Division Name	Project Id	Name Of Road	Length	Agreement Value (Main Work)	Previous Allotment	Current Release	Total [7+8=9]
1	2	3	4	5	6	7	8	9
267	Benipatti	3191000270036	Sh 75 Tinmuhan to Bisunpur South Tol	1.350	147.06310	0.00000	29.41262	29.41262
268	Benipatti	3191000270038	Pirokhar Kali Sthan to House Of Ram Vinod Thakur	0.175	23.32769	0.00000	4.66554	4.66554
269	Benipatti	3191000270039	NH104 to Balwa Mahadalit Tol	0.590	68.71043	0.00000	13.74209	13.74209
270	Benipatti	3191000270040	SH 75 Hanuman Temple to Karuwaha Pokhar	1.050	111.09750	0.00000	22.21950	22.21950
271	Benipatti	3191000270041	Ramchandrar Sehni House to Karahuaghat Paswan Tol	0.800	81.16898	0.00000	16.23380	16.23380
272	Benipatti	3191000270042	L032 to Bisunpur to Bisunpur North tol	0.500	64.92332	0.00000	12.98466	12.98466
273	Benipatti	3191000270052	SH52 House Of Kishori Ram to Maharaji Bandh	0.600	86.09969	0.00000	26.78922	26.78922
274	Benipatti	3191000270053	Bratpur Tikapatito Birol	0.760	96.39067	0.00000	19.27813	19.27813
275	Benipatti	3191000270006	Reo Road Dhanga East to Malmal Road	0.630	115.70318	56.51965	23.14064	79.66029
276	Benipatti	31910002714	House of Ramnath Paswan to Paraul Sima	1.310	164.47721	96.57193	32.89544	129.46737
277	Benipatti	3191000270032	Bengra Taraiya PMGSY Road (School) to Taraiya East Tol	1.150	114.81318	0.00000	22.96264	22.96264
278	Benipatti	3191000270033	Awari to Imanat Sabroli	2.150	273.47363	0.00000	54.69473	54.69473
279	Benipatti	3191000270008	Arer Dih Tol to Reo Rd Makhdumpur Brahmasthan To Dih Tol	1.230	137.22261	52.49786	27.44452	79.94238
	Benipatti Total					499.70729	609.63208	
280	Benipur	3190940190026	Pmgsy to Mathadera	0.600	48.92918	0.00000	9.78584	9.78584
281	Benipur	3190940190027	Mmgsy Road to Tanti Tol	0.400	38.89511	0.00000	7.77902	7.77902
282	Benipur	3190940190028	Pmgsy Rd to Purbari Yadav Tol Katwasha	0.195	19.76222	0.00000	3.95244	3.95244
283	Benipur	3190940190029	Mmgsy to Brahampatti	0.250	21.06722	0.00000	4.21344	4.21344
284	Benipur	3190940190030	Rcd Chikni Shivram Road to Shivram Dih Tol	0.896	77.28485	0.00000	52.41178	52.41178
285	Benipur	3190940270009	Narayan Our Rcd Path Sahu Tola to Nadiyami Mushari Tola	1.850	156.44653	0.00000	31.28931	31.28931
	Benipur Total					0.00000	109.43183	
286	Betia	3180880270002	MMGSY Road to Mallah Tola	0.400	46.27802	0.00000	9.25560	9.25560
287	Betia	3180880270003	Koirigawan Se Khalwa Tola, Kolahi Ghat to Mallah Tola	0.400	58.74729	0.00000	11.74946	11.74946
288	Betia	3180880270004	Imli May Sthan to Yadav Tola	0.125	16.11202	0.00000	3.22240	3.22240
289	Betia	3180880270005	Khutwania Jaralpur Wrd 10 to Bin Tola	0.550	56.42612	0.00000	11.28522	11.28522
290	Betia	3180880270006	Dhobi Tola Wrd 3 to Mishra Yadav Tola	0.600	64.38011	0.00000	12.87602	12.87602
291	Betia	3180880270007	Semri( Bettiah Nawalpur Road) to Saw Tola	0.500	54.71864	0.00000	10.94373	10.94373
292	Betia	3180880270009	Rwd Briti Tola Road to Telua Kanta	1.200	136.36435	0.00000	38.90858	38.90858
293	Betia	3180880270010	Bisunpura Raghunath Sah Ke Ghar to Baluhi Dalit Basti	0.650	62.53881	0.00000	12.50776	12.50776
294	Betia	3180880270011	Mahua Tola Idgah to Dalit Basti	1.500	139.65105	0.00000	68.91497	68.91497
295	Betia	3180880270012	Bettiah-Areraj Pitch Road to Belwa Dalit Basti	1.400	122.42419	0.00000	53.03475	53.03475
296	Betia	3180880270013	Mmgsy Jamunia Gherwa Tola to Jagdish Tola	0.700	60.20032	0.00000	12.04006	12.04006
297	Betia	3180880270014	Majharia Budhu Chaukidar House to Miya Tola	1.100	107.97384	0.00000	21.59477	21.59477
298	Betia	3180880270015	Pujaha Hanuman Mandir Shringar Dukan to Brahman Tola	1.000	97.33227	0.00000	19.46645	19.46645
299	Betia	3180880270016	Prabhu Shah Ka Khet to Matkona Tola	0.400	40.08182	0.00000	8.01636	8.01636
300	Betia	3180880270017	Bhatwaliya to Bhatwaliya Mushari Tola	0.500	54.34548	0.00000	10.86910	10.86910

Sl. No.	Division Name	Project Id	Name Of Road	Length	Agreement Value (Main Work)	Previous Allotment	Current Release	Total [7+8=9]
1	2	3	4	5	6	7	8	9
301	Betia	3180880270018	Aash Muhammad Miya Ka Tola to Bandh Tak	1.000	81.00071	0.00000	16.20014	16.20014
302	Betia	3180880270019	Harisvand Dubey Ke Ghar to Chotki Nahar Dhala	0.500	52.27365	0.00000	10.45473	10.45473
303	Betia	3180880270020	Ramu Chaudhary Ke Ghar to Hari Mahto Ka Tola	0.500	43.27518	0.00000	18.36983	18.36983
304	Betia	3180880270021	Mahendra Mukhiya Ke Ghar to Binotia Ward No. 8 Tak	1.500	153.76268	0.00000	30.75254	30.75254
305	Betia	3180880270022	Raju Parshad Ke Ghar to Patel Tola Ward No. 41 Tak	1.000	111.54396	0.00000	22.30879	22.30879
306	Betia	3180880270023	Bagahi Ratanpur Brahm Sthan Panchayat Bhawan to Dabra Hote Hue Jalbojhi Mahto Ke Ghar Tak	2.000	191.25240	0.00000	63.79202	63.79202
307	Betia	3180880270024	Lalan Mahto Ke Ghar to Hari Shankar Sah Ka Tola Tak	1.500	159.41476	0.00000	31.88295	31.88295
308	Betia	3180880270001	Fulliyakhad To Machhergawa to Vishnu Yadav Ka Tola	0.630	60.76400	0.00000	12.15280	12.15280
309	Betia	3180880270028	Barister Patel Ka Tola Se to Ravindra Patel Ke Tola Tak	0.600	67.75663	0.00000	13.55133	13.55133
	Betia Total					0.00000	524.15036	
310	Bhabua	1030140270021	Kema Chor Ghatia Road to Dihakala	0.370	30.17236	17.16945	6.03447	23.20392
311	Bhabua	1030140270011	Sonhan bare road to nati road to Asradhi	0.711	61.97268	0.00000	12.39454	12.39454
312	Bhabua	1030140270012	Tarhani PMGSY Road to Beladhi purab tola	0.687	64.43451	34.35724	12.88690	47.24414
313	Bhabua	1030140270013	Tamadh to Rampur	1.463	136.71557	79.05778	27.34311	106.40089
314	Bhabua	1030140270014	Akri Chandoruiya Road to Akri Mahadalit Tola	0.494	50.12251	11.35633	38.46495	49.82128
315	Bhabua	1030140270015	Karma Road to Harnatad Bind Tola	0.223	20.61438	0.00000	4.12288	4.12288
316	Bhabua	1030140270064	RCD road to Bind tola	1.300	97.73522	0.00000	19.54704	19.54704
317	Bhabua	1030140270045	Durgawati chand road to Brahman toli	0.388	42.67199	0.00000	8.53440	8.53440
318	Bhabua	1030140270046	Chand Durgawati Road to Bind Up Basti	0.412	38.72639	0.00000	7.74528	7.74528
319	Bhabua	1030140270055	Okhargraha to Barwan Dhenua	2.945	222.50998	0.00000	44.50200	44.50200
320	Bhabua	1030140270056	Sarinar RCD More to Sarinar Adiwasi Tola	1.790	170.57546	0.00000	34.11509	34.11509
321	Bhabua	1030140270057	PMGSY Road Near Chafna to Chikta Adiwasi Tola	0.390	33.92765	0.00000	6.78553	6.78553
322	Bhabua	1030140270058	Kon Babhani to Tubulsoti	3.920	320.77720	0.00000	64.15544	64.15544
323	Bhabua	1030140270059	Bahera PMGSY Road to Khukhma	1.710	136.39813	0.00000	27.27963	27.27963
324	Bhabua	1030140270060	PMGSY Road to Harbhog Adiwasi Tola	2.350	211.92653	0.00000	42.38531	42.38531
325	Bhabua	1030140270061	Kon Bhabhani to Lewa Mahadalit Tola	3.140	278.19847	0.00000	55.63969	55.63969
326	Bhabua	1030140270062	Chainpura to Chainpura Adiwasi Tola	2.270	171.36094	0.00000	34.27219	34.27219
327	Bhabua	1030140270063	PMGSY Road Near Godown to Adhaura East Tola	0.960	72.56407	0.00000	14.51281	14.51281
328	Bhabua	1030140270072	Hazra Pull -Navratta PMGSY Road (Near Sukhanwale) to Darwan Takia Tola	1.550	111.04300	0.00000	22.20860	22.20860
329	Bhabua	1030140270073	Hazra nauratta road to Deaya mahadalit tola	0.500	42.18393	0.00000	8.43679	8.43679
330	Bhabua	1030140270074	Sonbarsa (Budha Sthan) to Uparwar South Tola	2.220	161.48045	0.00000	32.29609	32.29609
331	Bhabua	1030140270075	Chauridaie (RWD Road to AMAW DALIT BASTI	1.150	84.32780	0.00000	16.86556	16.86556
332	Bhabua	1030140270076	MMGSY ROAD to Mushar tola	0.500	42.44730	0.00000	8.48946	8.48946
333	Bhabua	1030140270065	Naughra to RajpurRWD to Sukhi Tola(Naughra)	0.210	18.82355	0.00000	3.76471	3.76471

sls A &

Sl. No.	Division Name	Project Id	Name Of Road	Length	Agreement Value (Main Work)	Previous Allotment	Current Release	Total [7+8=9]
1	2	3	4	5	6	7	8	9
334	Bhabua	1030140270066	T07 Chauk to Badhauna Gaon (Billar baba sthan) to Sadaulli Bin Tola	2.850	203.27711	0.00000	40.65542	40.65542
335	Bhabua	1030140270067	L093 To Kharanti GTSNY Road (Near Pokhara) to Koindi Harijan Tola	2.980	218.01859	0.00000	43.60372	43.60372
336	Bhabua	1030140270068	Bakhari Devi-Dih Bhjaina RWD Road (Sarkar Bhawan) to Rajbhar Tola (Badhauna)	0.750	50.48996	0.00000	10.09799	10.09799
337	Bhabua	1030140270069	T07 Chauk to Badhauna Gaon PMGSY Road (Near Pokhra) to Sarpurwa Mushar Tola	1.250	95.41750	0.00000	19.08350	19.08350
338	Bhabua	1030140270070	Dih -Dharhara REO Road (Shiur Chauraha) to Raghuvveer garh Pasi Tola	1.280	97.02428	0.00000	19.40486	19.40486
339	Bhabua	1030140270071	Lakshmanpur -Badhauna More REO Road to Dharhra Rajbhar Tola	1.100	83.92945	0.00000	16.78589	16.78589
340	Bhabua	1030140270039	Bhabua Belawn to Bhikampura	0.877	79.02216	0.00000	15.80443	15.80443
341	Bhabua	1030140270040	Jage Barawn PMGSY Road to Khurmabad	1.549	115.98004	0.00000	23.19601	23.19601
342	Bhabua	1030140270041	Akorhi Nahar Road to Diharma Rai Tola	1.183	97.82772	0.00000	19.56554	19.56554
343	Bhabua	1030140270042	Mudi isia road to Bhadari harizon tola	0.592	55.17398	0.00000	11.03480	11.03480
344	Bhabua	1030140270077	Birbhanpur yadav tola to Birbhanpur bhar tola	1.500	112.91203	0.00000	22.58241	22.58241
345	Bhabua	1030140270078	Nevtala siwan to chauri dhobi tola	1.600	114.63426	0.00000	22.92685	22.92685
346	Bhabua	1030140270079	keshari chand road near chauri pul to parasiya rajpoot tola	1.350	95.19844	0.00000	19.03969	19.03969
347	Bhabua	1030140270054	Bhabhua Bhagwanpur Road to Palka Uttar Tola	0.688	53.96729	0.00000	10.79346	10.79346
348	Bhabua	1030140270051	Rajpur Aura RCD Road to Manikpur	0.845	69.52320	0.00000	44.13422	44.13422
349	Bhabua	1030140270052	Hazra Naraitta Road to Rampur	0.911	77.49053	0.00000	15.49811	15.49811
350	Bhabua	1030140270048	Karmichak PMGSY Road to Karmichak Bind Tola	0.596	49.14846	0.00000	9.82969	9.82969
351	Bhabua	1030140270049	Bhabhua Mohania Road to Banjaria	1.020	81.03911	0.00000	16.20782	16.20782
352	Bhabua	1030140270050	Sonhan bare road to Bahuwan bind tola Bahuwan bind tola	1.031	85.11130	0.00000	17.02226	17.02226
353	Bhabua	1030140270009	Hata Mahdaichah Road To Lohdan to Harsev Dalit Basti	1.144	121.21756	42.37435	24.24351	66.61786
354	Bhabua	1030140270034	Bharari Kala Road to Navdiha Chauhan Tola	0.224	24.12287	7.97825	4.82457	12.80282
355	Bhabua	1030140270036	Shiv Naubat PMGSY Road to Bhatpurwa	0.232	22.62130	0.00000	4.52426	4.52426
356	Bhabua	1030140270038	L055 To Karvandiya Near Pathra Rampur to Bagechhara Primary Health Center	1.266	106.02775	55.88166	21.20555	77.08721
	<b>Bhabua Total</b>					<b>248.17506</b>	<b>1004.84703</b>	
357	Bhagalpur	2070320270004	Bairiya to Bandal Bin Toli	1.725	155.06675	0.00000	31.01335	31.01335
358	Bhagalpur	2070320270005	Babarganj Khutha PMGSY Road to Badi Khutha Mandal Tola	0.550	49.61786	0.00000	9.92357	9.92357
359	Bhagalpur	2070320270001	Kajreli To Shivshankarpur PMGSY Road to Harijan Tola	0.785	42.50924	0.00000	8.50185	8.50185
360	Bhagalpur	2070320270002	PMGSY Sokhar Road to Mahadalit Tola Patodhi	1.020	75.92111	0.00000	15.18422	15.18422
	<b>Bhagalpur Total</b>					<b>0.00000</b>	<b>64.62299</b>	
361	BiharSharif	1020060270002	Bihar Nijay Road To Janakpur to Indwas Dalit Tola (Mahadev Asthan)	1.190	135.14455	0.00000	27.02891	27.02891
362	BiharSharif	1020060270001	Raghopur to Yadav Tola Raghopur	0.422	34.20574	0.00000	6.84115	6.84115
	<b>BiharSharif Total</b>					<b>0.00000</b>	<b>33.87006</b>	

*ste of k*

Sl. No.	Division Name	Project Id	Name Of Road	Length	Agreement Value (Main Work)	Previous Allotment	Current Release	Total [7+8=9]
1	2	3	4	5	6	7	8	9
363	Bikramganj	1030130270030	T05 To Chaubeypur Via Mahabir Ganj Road to Mahabir Ganj	0.560	49.15634	0.00000	9.83127	9.83127
364	Bikramganj	1030130270031	Durgadih Hospital To Naktauli Road to Harnachatar	0.250	22.30222	0.00000	4.46044	4.46044
365	Bikramganj	1030130270032	Buxar Canal Palstanpur Karhanshi Road to Ishwar Singh Ka Tola	0.550	35.81367	0.00000	7.16273	7.16273
366	Bikramganj	1030130270033	Chaurathi Lakh Kuwar Path PMGSY Road to Kukhara Tola	1.510	97.65061	0.00000	19.53012	19.53012
367	Bikramganj	1030130270018	Chausa Canal Road To Sarna Mathiya to Thegu Baba Ka Tola	1.150	107.61466	44.19300	21.52293	65.71593
368	Bikramganj	1030130270013	Natwar Surtapur Road To Narayan Tola to Narayan Tola	1.390	130.59267	99.53549	26.51451	126.05000
369	Bikramganj	1030130270014	NH 30 PMGSY Yadav More to Sadhuban Tola	0.675	62.81920	45.82504	14.24772	60.07276
370	Bikramganj	1030130270015	Kanchan River Dharkanda PMGSY Road to Bairi Bandh Tola	1.170	120.09286	95.27423	24.64056	119.91479
	Bikramganj Total					284.82776	127.91028	
371	Biraul	3190950190039	Sonmadihuli Bandachowk Bijuliya Rwd Road to Manjhitola Sonmadihuli	0.347	39.61840	0.00000	7.92368	7.92368
	Biraul Total					0.00000	7.92368	
372	Buxar	1040190270010	Nagpur Nahar Pul Mmgysy Road to Gadhara Mahadalit Tola	0.300	27.13353	0.00000	5.42671	5.42671
373	Buxar	1040190270013	PMGSY Road to Sandhila Dalit Tola	0.205	14.92164	0.00000	2.98433	2.98433
374	Buxar	1040190270014	PMGSY Road to Jagdishpur Dalit Basti	0.650	37.28957	0.00000	7.45791	7.45791
375	Buxar	1040190270020	Basahi to Sikhti Road to Orwar Yadav Tola	0.500	26.70978	0.00000	5.34196	5.34196
376	Buxar	1040190270021	Raghnathpur Ora Road to Trilochanpur Bala Singh Ke Dera	0.345	24.63137	0.00000	4.92627	4.92627
377	Buxar	1040190270022	Basahi to Sikti Road to Bawan Bandh Gauri	0.544	28.68537	0.00000	5.73707	5.73707
378	Buxar	1040190270023	Jalahara Rasen Rcd Road to Rasen Kala	0.570	38.48404	0.00000	7.69681	7.69681
379	Buxar	1040190270024	Semariya Mmgysy to Dipapur	0.320	25.13951	0.00000	5.02790	5.02790
380	Buxar	1040190270041	Buxar Dinara Kapurpatti Road to Jalwasi Harijatola	0.220	31.58006	0.00000	6.31601	6.31601
381	Buxar	1040190270042	Basawankala To Girdharpur Goppur to Hanshrajdi Tola	0.912	63.31404	0.00000	12.66281	12.66281
382	Buxar	1040190270025	Coach Bihura Road to Najirganj Ke Dera	1.475	102.10949	0.00000	20.42190	20.42190
383	Buxar	1040190270026	Itarhi Kapurpatti Road to Pasarha Dalit Tola	0.660	45.15432	0.00000	9.03086	9.03086
384	Buxar	1040190270027	Itarhi Kapurpatti Road to Jalwasi Yadav Tola	0.826	53.33985	0.00000	10.66797	10.66797
385	Buxar	1040190270028	Bashudhar Barakagaon Kalyanpur Road to Chiralya tikarshahi village	1.450	91.35216	0.00000	18.27043	18.27043
386	Buxar	1040190270029	Buxar Sikraul Road to Kushwaha Ramdhyan Singh Ke Dera	1.000	64.64060	0.00000	12.92812	12.92812
387	Buxar	1040190270040	Sakhuana Pmgysy to Sakhuwanapachhim Sc Tola	0.307	32.19928	0.00000	6.43986	6.43986
388	Buxar	1040190270015	Tiara Dhansoi Road to Kurhwan	0.270	18.69105	0.00000	3.73821	3.73821
389	Buxar	1040190270016	Kataria Sisrah Road to Kataria Yadav Tola	0.300	22.37126	0.00000	4.47425	4.47425
390	Buxar	1040190270017	Jalahra Kawakhujrcd to Basudevpur	0.300	21.51816	0.00000	4.30363	4.30363
391	Buxar	1040190270018	Mohni Chauk Moharia Pmgysy to Moharia Dera	0.700	46.00835	0.00000	9.20167	9.20167
392	Buxar	1040190270036	Buxar Sasaram PWD Road to Trilochanpur Umesh Yadav Tola	0.950	65.00767	0.00000	13.00153	13.00153
393	Buxar	1040190270037	Srikantpur More Se Khiri Path to Kanauli Kushwaha Tola	0.750	51.32183	0.00000	10.26437	10.26437

sls & 8



Sl. No.	Division Name	Project Id	Name Of Road	Length	Agreement Value (Main Work)	Previous Allotment	Current Release	Total [7+8=9]
1	2	3	4	5	6	7	8	9
	Buxar Total					0.00000	186.32058	
394	Chakia	3170840270050	Parshurapur Hanuman Mandir To Hasanpur Pmgysy Road Tak	1.290	92.17866	0.00000	18.43573	18.43573
395	Chakia	3170840270051	Lakhni Madhuban Gugli Paswan Ke Ghar Se to Narayan Pakri Babu Tola	1.210	77.96859	0.00000	15.59372	15.59372
396	Chakia	3170840270052	Tajyapur Naya Tola Se to Pmgysy Road Chintamanpur	1.310	101.84396	0.00000	20.36879	20.36879
397	Chakia	3170840190033	Pmgysy Road Sahsai Jaghirha Se to Imaliya Harijan Yola Via Nonia Tola	0.340	76.43785	32.51249	15.28757	47.80006
398	Chakia	3170840270048	Purainiya Tola Prasad Das Ke Ghar Se to Jagdish Prasad Ke Ghar Tak	0.310	26.70088	0.00000	5.34018	5.34018
399	Chakia	3170840270049	Rajendra Sah to Miyan Toli	0.430	39.53104	0.00000	7.90621	7.90621
400	Chakia	3170840270057	NH 28 Bakhri Bazar to Kutuya Hault	0.600	55.68839	0.00000	11.13768	11.13768
401	Chakia	3170840270047	Ahimanwa Pul Ishu Ram Ke Ghar Se to Ramdhari Paswan Ke Ghar Ke Pash Pmgysy Road Tak	0.400	43.97210	0.00000	8.79442	8.79442
402	Chakia	3170840270058	Dayalu Prasad Ke Ghar to Raghawa Nala Mai Asthan	0.500	58.32019	0.00000	11.66404	11.66404
403	Chakia	3170840270059	Anil Kumar Kushawaha Ke Ghar to Malahi Tola Chhattisgarh Ghat	0.705	67.98821	0.00000	13.59764	13.59764
404	Chakia	3170840270056	Inardey Yadav to Muzaffarpur Siwan	1.262	116.22130	0.00000	23.24426	23.24426
405	Chakia	3170840270053	Sabhu Chack Bada Misahari Tola Se Nadi Kani Hote Huye to Via Uttarwari Gadi Chauk Reo Road	1.300	98.87003	0.00000	19.77401	19.77401
406	Chakia	3170840270054	Vishun Ray Ke Ghar Se to L0-21patpariya Reo Road	1.020	70.59020	0.00000	14.11804	14.11804
407	Chakia	3170840270055	Baleshwar Rai Ke Ghar to Shiv Mandir	1.350	117.69934	0.00000	23.53987	23.53987
408	Chakia	3170840190063	Minapur Pwd Path Nonimal Se to Nonimal Math Tak	0.700	51.61116	0.00000	10.32223	10.32223
409	Chakia	3170840190064	Partapur Kailash Mahto Ke Ghar Se to Harpur Paltu Belwa Rep Path Tak	0.900	67.79571	26.36642	13.55914	39.92556
	Chakia Total					58.87891	232.68353	
410	Chapra-1	3130620270009	Mmgysy Road Semariya Khurd to Natvar Semariya	0.525	54.86129	0.00000	10.97226	10.97226
411	Chapra-1	3130620270010	Nh 85 To Kohra Bazar Road(Mandir) to Satyanarayan Choudhry Ka Tola	1.235	119.00833	60.70153	23.80167	84.50320
412	Chapra-1	3130620270008	Nh19 Meharouli Petrol Pump to Meharouli	0.292	29.64105	0.00000	5.92821	5.92821
	Chapra-1 Total					60.70153	40.70214	
413	Chapra-2	3130630270007	Shripur Near The Ghar Of Umesh Thakur to Surrender Pandey Ka Ghar	1.295	112.47055	0.00000	22.49411	22.49411
414	Chapra-2	3130630270008	Shripur Bin Tola to Semri Pul	1.193	94.51242	0.00000	18.90248	18.90248
415	Chapra-2	3130630270009	Lulha Dhanaw Ramashankar Singh Ka Ghar to Dhobi Tola	0.971	89.85121	0.00000	17.97024	17.97024
416	Chapra-2	3130630270010	Baniyapur Basatpur Pmgysy to Mangreila Tola Prathmik Bidayalya	1.198	100.52272	0.00000	20.10454	20.10454
417	Chapra-2	3130630270016	Doila kumhaila road to Mahadalit tola	0.175	20.60370	0.00000	4.12074	4.12074
418	Chapra-2	3130630270017	Hanumanganj Doila Road to Doila purab tola tak	0.200	23.51391	0.00000	4.70278	4.70278
419	Chapra-2	3130630270018	Hanumanganj doila Road to Kumhar toli Doila tak	0.300	34.36757	0.00000	6.87351	6.87351
420	Chapra-2	3130630270019	SH 73 Mashrakh Road to Uttar Mahadalit tola	0.150	17.77015	0.00000	3.55403	3.55403
421	Chapra-2	3130630270020	SH73 Mashrakh Taraiya Road to Bind tola	0.160	18.95868	0.00000	3.79174	3.79174
422	Chapra-2	3130630270021	Dih Chhapiya Mashrakh path to Mahadalit tola tak	0.300	34.47228	0.00000	6.89446	6.89446

sla x

le

Sl. No.	Division Name	Project Id	Name Of Road	Length	Agreement Value (Main Work)	Previous Allotment	Current Release	Total [7+8=9]
1	2	3	4	5	6	7	8	9
423	Chapra-2	3130630270022	Dumari Dabra Nadi Road to Dalit tola tak	0.150	17.74669	0.00000	3.54934	3.54934
424	Chapra-2	3130630270023	Middle School fenhara to Gandar bridge path to Fenhara chakla tak	0.300	34.53106	0.00000	6.90621	6.90621
	Chapra-2 Total					0.00000	119.86418	
425	Dalsinghsarai	3201040270012	Pmgsy road Chaita Near M School Chaita to Kori Tola	0.284	21.75125	0.00000	4.35025	4.35025
426	Dalsinghsarai	3201040270013	Rcd Road Near Amway Hardware to Sahani Tola Gaupur	0.652	48.05490	0.00000	9.61098	9.61098
427	Dalsinghsarai	3201040270011	Pmgsy road Near P C C Road to Sarma Tola Jhakhara	0.557	47.74172	0.00000	9.54834	9.54834
428	Dalsinghsarai	3201040270014	Sahu Tol to Musehari	2.090	149.75517	0.00000	29.95103	29.95103
429	Dalsinghsarai	3201020270009	PCC Road TO Mahadalit Tola	0.335	41.07647	0.00000	8.21529	8.21529
430	Dalsinghsarai	3201020270010	Mahadalit Tola to Pcc Road (Ward No_1 Garhsisai)	0.385	47.27712	0.00000	9.45542	9.45542
431	Dalsinghsarai	3201020270011	Anusuchit Jati Tola (Sherpur Ward 8) to MMSY Road	0.300	37.28957	0.00000	7.45791	7.45791
432	Dalsinghsarai	3201020270012	Tatma Tola (Sherpur Ward No_8) to Pwd Road	0.260	32.38739	0.00000	6.47748	6.47748
433	Dalsinghsarai	32010402718	Gangauli School to Yadav Tola	1.105	112.37577	0.00000	22.47515	22.47515
434	Dalsinghsarai	3201040270019	Near House Of Ramswarath Roy to Koeri Tola	0.409	43.73514	0.00000	38.43614	38.43614
	Dalsinghsarai Total					0.00000	145.97799	
435	Danapur	1010020270003	Musepur Village Road to Musahri Musahri Tola	0.700	55.86960	19.26160	11.17392	30.43552
436	Danapur	1010020270004	Panapur To Manas Via Navdiari Pmgsy Road to Manas Dera Purab Tola	1.300	132.00077	0.00000	26.40015	26.40015
437	Danapur	1010020270005	Panapur to Manas Via Navdiari PMGSY Road Manas(Rameshwar Gop)	1.000	102.91044	0.00000	20.58209	20.58209
438	Danapur	1010020270006	T01 Old Panapur To Khedalpura to Purana Panapur Dera	1.100	104.53152	0.00000	20.90630	20.90630
439	Danapur	1010020270002	Tubewell to New Khaprallchak	0.713	76.97859	0.00000	15.39572	15.39572
	Danapur Total					19.26160	94.45818	
440	Darbhanga-1	3190920270005	Nageshwar Tanti House (Situatd At Havidih Sajjanpura Road) to Shivanagar Rcd Road	2.715	286.55515	0.00000	57.31103	57.31103
441	Darbhanga-1	3190920190021	Reo Road to Paryag Tola	0.755	60.46649	0.00000	12.09330	12.09330
	Darbhanga-1 Total					0.00000	69.40433	
442	Darbhanga-2	3190930190024	Rcd Raudi Das to Khatyol Sherha Ratanpur	1.025	79.63464	0.00000	15.92693	15.92693
443	Darbhanga-2	3190930190025	Rcd Near House Abdhesh Thakur to Kodai Gachhi	0.850	68.54739	0.00000	13.70948	13.70948
444	Darbhanga-2	3190930190026	Rcd Jahangir Tola to Mushari Tola	0.300	29.18384	0.00000	5.83677	5.83677
445	Darbhanga-2	6190930270013	RWD Road to Mandal Tola	1.400	89.03518	0.00000	17.80704	17.80704
	Darbhanga-2 Total					0.00000	53.28022	
446	Daudnagar	1060290270032	Sonhathu to Khagariya Bigha	0.400	34.93201	0.00000	6.98640	6.98640
447	Daudnagar	1060290270033	Lala Tola to Tenduaa	0.650	55.04993	0.00000	11.00999	11.00999
448	Daudnagar	1060290270001	Basanbigha Road to Utar Chauk Tol	0.880	82.67621	0.00000	16.53524	16.53524
449	Daudnagar	1060290270002	Near P School to Sahakari Nagar	0.510	50.10397	0.00000	10.02079	10.02079
450	Daudnagar	1060290270003	Sansa Haspura Road to Mahendra Bigha	0.230	22.36693	0.00000	4.47339	4.47339
451	Daudnagar	1060290270004	Jinoriya Belwan Road to Laluchak	0.610	55.29832	0.00000	11.05966	11.05966
452	Daudnagar	1060290270013	Chatar Aahiyari Road to Chhatarpur	1.175	111.24467	45.43115	65.10286	110.53401

slc d &

Sl. No.	Division Name	Project Id	Name Of Road	Length	Agreement Value (Main Work)	Previous Allotment	Current Release	Total [7+8=9]
1	2	3	4	5	6	7	8	9
453	Daudnagar	1060290270015	Barheta Chowk to Pachrukhiya Tola Lalaro	0.430	37.93736	0.00000	7.58747	7.58747
454	Daudnagar	1060290270009	Pachrukhiya Haspura Road to Pustkalaya Bhawan Tola	0.320	24.97368	16.27220	8.50965	24.78185
455	Daudnagar	1060290270017	Rafiganj Kasma Road to Mathiya	0.640	48.75880	21.49823	24.70177	46.20000
456	Daudnagar	1060290270023	Kasma Mathurapur Road to Singapur	1.460	116.47579	0.00000	23.29516	23.29516
457	Daudnagar	1060290270030	Giridhari Bigha to Bala Bigha	0.350	31.14140	0.00000	6.22828	6.22828
458	Daudnagar	1060290270031	Arthua Dhanawa Road to Alinagar	0.920	99.25313	0.00000	19.85063	19.85063
459	Daudnagar	1060290270024	Thakurbigha Haspura Road to Nawada	0.310	30.87491	0.00000	6.17498	6.17498
460	Daudnagar	1060290270025	Darbari Bigha to Ambedkar Nagar	1.040	104.45500	0.00000	20.89100	20.89100
	Daudnagar Total					83.20158	242.42727	
461	Dehri	1030120270003	Akodhi Pakariya Pmgysy to Pakariya	0.900	73.01539	42.11819	14.60308	56.72127
462	Dehri	1030120270004	Chandi Pmgysy Road to Jorawarpur Village	0.600	46.13010	26.49809	9.22602	35.72411
463	Dehri	1030120270005	Manoura Pmgysy Road to Manoura Tola Near House Of Sudhan Singh	0.160	15.73435	0.00000	3.14687	3.14687
464	Dehri	1030120270009	Diliya Pmgysy Road to Durgapur Rajwar Tola	2.200	185.75078	0.00000	37.15016	37.15016
465	Dehri	1030120270012	Dehri Tilauthu Road Via Katar Balughat Road to Vastu Bihar 1	0.750	55.95109	29.46814	11.19022	40.65836
466	Dehri	1030120270013	Dehri Tilauthu Road to Vastu Bihar Phase 2	0.350	33.98372	18.19656	6.79674	24.99330
467	Dehri	1030120270027	NH 2C (Bhuara More) to Bhuara Village	0.700	51.35410	0.00000	10.27082	10.27082
468	Dehri	1030120270031	Bhaluari Road Near High School Bhaluari to Sujanpur RWD Road	0.650	45.09789	0.00000	9.01958	9.01958
469	Dehri	1030120270033	Nimiyadh PWD Near Veer Kunwar Temple to Near Primary School Uchchaila	1.200	92.13642	0.00000	18.42728	18.42728
470	Dehri	1030120270014	Tandwa Village Road to Tandwa Bhuiya Tola	0.340	35.66820	0.00000	7.13364	7.13364
471	Dehri	1030120270024	Devariya Mahadalit Tola to Bancorh Tola Be	1.300	83.50270	0.00000	16.70054	16.70054
472	Dehri	1030120270025	PCL Colony RWD Road to Katar Road	1.100	79.69905	0.00000	15.93981	15.93981
	Dehri Total					116.28098	159.60476	
473	Dhamdaha	2110530270003	PCC Road to Rishidev Tola	0.310	31.64648	0.00000	6.32930	6.32930
474	Dhamdaha	2110530270004	Sawaiya to Ghat Tola	0.200	20.80841	0.00000	4.16168	4.16168
475	Dhamdaha	2110530270018	Gowalpara wasa (Hirdaynagar) to Mahto Tola to Gowalpara PMGSY road	0.775	115.49380	0.00000	23.09876	23.09876
476	Dhamdaha	2110530270001	Hospital to Rahika Tola	0.700	78.98175	37.76736	15.79635	53.56371
477	Dhamdaha	2110530270013	Chhatni Tola to Santhal Tola	0.910	77.87921	0.00000	15.57584	15.57584
478	Dhamdaha	2110530270014	Shiv Mandir to Kailu Tola	0.260	27.36363	0.00000	5.47273	5.47273
479	Dhamdaha	2110530270015	Kamalpur PMGSY Road to Matnaja	0.415	35.66573	0.00000	7.13315	7.13315
480	Dhamdaha	2110530270016	gulaila yadav tola to Saraswati Sthan	0.455	36.90109	0.00000	7.38022	7.38022
481	Dhamdaha	2110530270011	Haridas Tola Road to Botal Das (Haridas Tola.)	1.080	129.25100	0.00000	25.85020	25.85020
482	Dhamdaha	2110530270012	Kajra To Navtoliya to Doithabsri	0.400	40.66492	0.00000	8.13298	8.13298
483	Dhamdaha	2110530270017	Pahar Tola MMGSY Road to Muni Tola	1.120	139.28730	0.00000	27.85746	27.85746
	Dhamdaha Total					37.76736	146.78867	
484	Dumraon	1040200270019	Mathiya Govind to Kukarbhukka Uttar Tola	0.810	57.36350	0.00000	11.47270	11.47270
485	Dumraon	1040200270016	Udhaura Radathi Road to Hirpur	1.720	153.90857	110.35918	43.22246	153.58164
486	Dumraon	1040200270020	Vijay Yadav Ke Dera to Manpa Sidhiyasi Dera	1.330	121.62150	0.00000	24.32430	24.32430
	Dumraon Total					110.35918	79.01946	

Sl. No. of

Sl. No.	Division Name	Project Id	Name Of Road	Length	Agreement Value (Main Work)	Previous Allotment	Current Release	Total [7+8=9]
1	2	3	4	5	6	7	8	9
487	Forbisganj	4120610270025	Dhama Chamru Sarak to Mhama Taranagar Madarsha	2.700	224.97720	0.00000	44.99544	44.99544
488	Forbisganj	4120610270026	Khattab Husain House to Kuddus House Railway Bridge tak	1.850	320.21976	0.00000	64.04395	64.04395
489	Forbisganj	4120610270005	Sirsiya Kala Ward No 5 Surendera Jha House to Thakur Asthan Anantha Jha Sima tak	2.100	202.91377	0.00000	40.58275	40.58275
490	Forbisganj	4120610270006	Rampur Aadi Chanyak Path to Purani Pokhar tak	1.400	142.13059	0.00000	28.42612	28.42612
491	Forbisganj	4120610270007	Dumuhan Basdev Yadav House to Sankarpur	1.400	290.37990	0.00000	58.07598	58.07598
492	Forbisganj	4120610270008	Srivastav Tola Rajo Yadav House to Srivastav Tola Ray Bahadur House to Manullah Patti	0.250	46.32560	0.00000	9.26512	9.26512
493	Forbisganj	4120610270009	Domuhan Ghat Yogendra Yadav House New HL Bridge to Harijan Tola Debu Ram House Kamat Tak	0.500	92.89978	0.00000	18.57996	18.57996
494	Forbisganj	4120610270010	Mahthawa Saif ganj road Lachha dhar HL bridge to baghawa tola post office via dipnarayn yadav house	1.200	146.49198	0.00000	29.29840	29.29840
495	Forbisganj	4120610270011	Kukela Mandal Tola Bindesari Chaupal House to Mandal Tola Bimal Sharma House	0.750	100.22377	0.00000	20.04475	20.04475
496	Forbisganj	4120610270012	Ghurnawali path to Ram tola	0.500	58.39794	0.00000	11.67959	11.67959
497	Forbisganj	4120610270013	NH 27 to Kharsahi Canal 8RD	1.000	77.92818	0.00000	15.58564	15.58564
498	Forbisganj	4120610270014	Madhura Utar Ward No 15 Yogendra Yadav to Kalanand Yadav Tola	0.900	108.27919	0.00000	21.65584	21.65584
499	Forbisganj	4120610270015	Ramghat Middle School Ward 4 to Ramghat Ward 4 Krityanand Yadav	0.400	48.33228	0.00000	9.66646	9.66646
500	Forbisganj	4120610270016	Ward No.-1,9 Bajrangbali Sthan to Lalan Ray Tola road to Paswan Tola	0.600	64.53772	0.00000	12.90754	12.90754
501	Forbisganj	4120610270017	Indo Nepal Road Near Md. Wakil Chowk to Paswan Tola Ward No-4	0.400	47.47009	0.00000	9.49402	9.49402
502	Forbisganj	4120610270018	Bahardar Tola to Patharaha Ward No-6 Kamat Tola via Simarbanni	0.450	89.96714	0.00000	17.99343	17.99343
503	Forbisganj	4120610270019	PMGSY Road Near Pul to GTSNY Road Muslim Tola.	0.750	71.00970	0.00000	14.20194	14.20194
	Forbisganj Total					0.00000	426.49693	
504	Gaya	1050210270033	Wazirganj jamuyawa sewtar road to Beldari harijan tola	0.250	27.44552	0.00000	5.48910	5.48910
505	Gaya	1050210270034	Prem Nagar Road to Primary School Pipra	0.765	76.60928	0.00000	15.32186	15.32186
506	Gaya	1050210270035	Rajubigha Rehar Bagai Road to Chondhi Ghotwartola	0.958	97.36044	0.00000	19.47209	19.47209
507	Gaya	1050210270036	Wazirganj Gaya Nawada Main Road Mirganj to Maula Nagar South Tola	0.607	73.60003	0.00000	14.72001	14.72001
508	Gaya	1050210270009	WAZIRGANJ AAROPUR GAHLOR ROAD to BABHANI	0.591	52.06348	0.00000	10.41270	10.41270
509	Gaya	1050210270010	BHOJPUR PARSAWAN ROAD to BHOJPUR TOLA TANIKPUR (BHUAITOLI)	0.624	52.97489	0.00000	10.59498	10.59498
510	Gaya	1050210270012	WAZIRGANJ SELVE ORIARKHURD ROAD to SELVE PASWAN TOLA	0.579	62.46730	20.00670	12.49346	32.50016
511	Gaya	1050210270013	BHOJPUR PARSAWAN ROAD to DEVACHAK DUSHADH TOLA	0.357	33.61761	0.00000	6.72352	6.72352
512	Gaya	1050210270006	Dumarichatti Dundu Road (Mahadani) to Lutti	1.624	142.57162	0.00000	28.51432	28.51432
513	Gaya	1050210270023	Makhdumpur Samudaik Bhawan to Tikabigha	1.052	99.68500	51.63615	19.93700	71.57315

*ste & k*

Sl. No.	Division Name	Project Id	Name Of Road	Length	Agreement Value (Main Work)	Previous Allotment	Current Release	Total [7+8=9]
1	2	3	4	5	6	7	8	9
514	Gaya	1050210270046	Chapardah RCD road (Near Brilliant ITI) to Patharaura Mahadlit tola	1.000	91.82108	0.00000	18.36422	18.36422
515	Gaya	1050210270016	Pachambha Bherwa Road (Makaiyadih) to Sitarampur Rajwanshi Tola	0.793	65.36681	37.26976	13.07336	50.34312
516	Gaya	1050210270017	Nagwan Road To Bara Baijda (Sitarampur) to Mathurinagar	1.204	92.36424	41.60071	18.47285	60.07356
517	Gaya	1050210270018	Manghau to Pipra Bigha Miyatoli	1.148	112.93341	64.96852	22.58668	87.55520
518	Gaya	1050210270022	Bhojpur Baniyadih PMGSY Road to Tetaria	0.974	91.81608	49.09960	18.36322	67.46282
519	Gaya	1050210270040	Manikpur Sonarkhap road to Manikpur Mahadalit tola	0.360	34.92961	0.00000	6.98592	6.98592
520	Gaya	1050210270041	Laxmipur Pahadi road Anganbadi more to Salukadih Mahadalit tola	0.500	61.49995	0.00000	12.29999	12.29999
521	Gaya	1050210270042	Miyana bigha MMGSY road to Mahadalit tola	0.400	42.39950	0.00000	8.47990	8.47990
522	Gaya	1050210270043	Shila more to Shila paswan tola	0.300	29.91799	0.00000	5.98360	5.98360
523	Gaya	1050210270048	Pater mangrawan road to Telbigha	1.375	152.35569	0.00000	30.47114	30.47114
524	Gaya	1050210270049	Mangrawan delha bigha to taar tak	0.600	59.82000	0.00000	11.96400	11.96400
525	Gaya	1050210270050	Chandan sadh to Bajitpur dalit tol	1.100	96.22959	0.00000	19.24592	19.24592
526	Gaya	1050210270051	Pater bartara road to kishanpura mahadalit tola	0.630	62.31416	0.00000	12.46283	12.46283
527	Gaya	1050210270052	Rani pokhar tothi to Tothi	1.200	112.18478	0.00000	22.43696	22.43696
528	Gaya	1050210270027	RCD to Rasulganj M.Dalit Tola Dihpar	1.487	142.34763	0.00000	28.46953	28.46953
529	Gaya	1050210270028	Fatehpur Rajauli Road To Patwansh to Pandedih	0.492	48.01689	0.00000	9.60338	9.60338
530	Gaya	1050210270029	Kariadpur Paharpur Road (Jeevan Jyoti Public School) to Medinipur	0.350	38.84857	0.00000	7.76971	7.76971
531	Gaya	1050210270030	Bagahi Road to Ketra Mahadalit Tola	0.557	52.09691	0.00000	10.41938	10.41938
532	Gaya	1050210270038	NH road to Naili Mahadalit tola	0.450	53.63186	0.00000	10.72637	10.72637
533	Gaya	1050210270039	Gaya cherki RCD road Bridge to Gopalpur paschim tola	0.500	54.29570	0.00000	10.85914	10.85914
534	Gaya	1050210270024	Gaya Sherghati RCD Road to Rasulganj M.dalit tola to Bhusia M.dalit Tola	0.335	36.77483	0.00000	7.35497	7.35497
535	Gaya	1050210270025	Makhdumpur Mmgsy Road to Jarabad	0.287	31.40964	0.00000	6.28193	6.28193
536	Gaya	1050210270026	BHOJPUR PARSAWAN ROAD to BHOJPUR TOLA PATHLOTIYA BHUAI TOLI	0.492	53.72717	0.00000	10.74543	10.74543
537	Gaya	1050210270031	WAZIRGANJ JODHIBIGHA to BHARETI PURBI YADAV TOLA	0.462	49.78433	0.00000	9.95687	9.95687
538	Gaya	1050210270032	Katari Chandauti Pwd Road to Baldev Colony	0.943	81.71147	0.00000	16.34229	16.34229
539	Gaya	1050210270044	Sudhani Basua road to Basua tola babupur	0.473	30.88010	0.00000	6.17602	6.17602
540	Gaya	1050210270045	Bari road to Tilora harijan tola	0.400	33.49942	0.00000	6.69988	6.69988
541	Gaya	1050210270037	Srirampur (Narayan Saw) to Srirampur Bathan	0.552	46.09458	0.00000	9.21892	9.21892
	Gaya Total					264.58144	515.49345	
542	Gogari	2090460270001	RCD Road to Sipahi Singh Basa	2.800	272.56077	117.31789	54.51215	171.83004
543	Gogari	2090460270003	Rohiyama to Sher Basa Road to Purani Kharra Basa	0.750	118.74943	0.00000	23.74989	23.74989
544	Gogari	2090460270002	Fango Gaon to Navtoliya	3.200	352.44063	125.79282	70.48813	196.28095
	Gogari Total					243.11071	148.75017	
545	Hajipur	3150750270003	MMGSY Road to Hajipur Mahua Road Majirabad Dharam Chowk	0.490	38.35690	0.00000	7.67138	7.67138
546	Hajipur	3150750270004	BT road Sushil choudhary house to Ratanpura ward no 11 Pappu Rajak house	0.196	15.81894	0.00000	3.16379	3.16379

*Sl. No.*

Sl. No.	Division Name	Project Id	Name Of Road	Length	Agreement Value (Main Work)	Previous Allotment	Current Release	Total [7+8=9]
1	2	3	4	5	6	7	8	9
547	Hajipur	3150750270005	Biropur Bhukhan Thakur ke ghar to Biropur ward no 12 Shivpujan Das ke ghar	0.085	7.35928	0.00000	1.47186	1.47186
	<b>Hajipur Total</b>					0.00000	12.30703	
548	Harnaut	1020070270009	Chandi Tharthari RWD Road to Tharthari Dih Dalit Tola	0.670	63.10900	0.00000	12.62180	12.62180
549	Harnaut	1020070270014	Ghorhari RWD Rd to Dalit tola rupaspur	0.500	47.91500	22.40151	9.58300	31.98451
550	Harnaut	1020070270015	Sherpur north side to Bala mushari (Mominchak)	0.170	15.04000	0.00000	3.00800	3.00800
551	Harnaut	1020070270016	Ukhra sherpur RWD Road to Bala musahari	0.170	14.99000	0.00000	2.99800	2.99800
552	Harnaut	1020070270017	Cheran todihara to paswan tola	2.102	149.70000	0.00000	29.94000	29.94000
553	Harnaut	1020070270018	Ukhara to sherpur road to Ukhara mahadalit tola	0.500	46.95000	13.17318	9.39000	22.56318
554	Harnaut	1020070270019	Dimoh RWD road to sandalpur school	1.350	105.24000	51.06573	21.04800	72.11373
555	Harnaut	1020070270005	NH 30 AChandi Harnaut Road to Harijan Tola Daulatput Milki	0.775	59.87900	0.00000	11.97580	11.97580
556	Harnaut	1020070270006	Narsanda Telmar RCD Road to Kaithir Bind Tola	1.295	102.27000	0.00000	20.45400	20.45400
557	Harnaut	1020070270011	Chandi Harnaut NH 30A to Saidpur	1.124	125.77900	0.00000	25.15580	25.15580
	<b>Harnaut Total</b>					86.64042	146.17440	
558	Hathua	3140710270013	Kandhgopi To Sabeya Mr Path to Dalit Basti	0.752	66.48576	0.00000	13.29715	13.29715
559	Hathua	3140710270015	Kalyanpur Jagtauli Road to Tiwai Tala Harpur	1.750	166.92126	83.13706	33.38425	116.52131
560	Hathua	3140710270016	Hussepur Kalyanpur Road to Rawaraksa	1.350	117.87151	0.00000	23.57430	23.57430
561	Hathua	3140710270017	Hussepur Kalyanpur Main Road to Dishitauli Purv Tola	1.800	204.45668	53.26476	40.89134	94.15610
562	Hathua	3140710270018	MMGSY Road to Siswa	1.800	156.14931	0.00000	31.22986	31.22986
563	Hathua	3140710270008	Koarahatta to Ahir Tola	0.550	62.17173	0.00000	62.04775	62.04775
564	Hathua	3140710270011	Bathua Bazar To Pandey Parsa Path to Kotwa Khem	0.753	81.49924	37.11727	16.29985	53.41712
565	Hathua	3140710270012	Zin Bazar To Gidha Harijan Tola to Bangali Tola	0.345	45.81958	21.66794	9.16392	30.83186
566	Hathua	3140710270025	Pandey Chakiya (Khardahi) to Pandey Chakiya Tola (Ajay Pandey)	0.600	54.61063	0.00000	53.46182	53.46182
	<b>Hathua Total</b>					195.18703	283.35024	
567	Hilsa	1020080270016	Indaut Alipur Road to Chakhazari to Dariyapur	0.800	65.02102	0.00000	13.00420	13.00420
568	Hilsa	1020080270017	Jaitipur road to Nadwar	1.150	99.36114	0.00000	19.87223	19.87223
569	Hilsa	1020080270019	Rampur Bele path ke lakhma Bigha Baburbna pawai Road ke Baithani par to lakhma bigha Ravidas tola	1.500	96.93081	0.00000	19.38616	19.38616
570	Hilsa	1020080270018	Link road Makhdumpur to Makhdumpur mahadalit tola	0.615	109.13617	0.00000	21.82723	21.82723
571	Hilsa	1020080270002	Rwd Road Mohidinpur to Bhatubigha	0.500	40.28005	0.00000	22.92791	22.92791
572	Hilsa	1020080270015	Ekangarsarai bihar road to alawan to Shankardih Dhanuk tola	0.300	26.56022	0.00000	5.31204	5.31204
	<b>Hilsa Total</b>					0.00000	102.32977	
573	Imamganj	1050240270003	Telwari To Bara Via Kalami to Akhauriadh	1.720	113.21477	66.76492	22.64295	89.40787
574	Imamganj	1050240270007	Kothi To Shiva Road to Garibchak	0.995	91.62441	53.77726	18.32488	72.10214
575	Imamganj	1050240270029	Nageshwar Dwar to Mahuliya	1.000	88.55534	0.00000	17.71107	17.71107
576	Imamganj	1050240270030	RWD road chandariya more to Chabutra tola chandariya	1.100	89.74436	0.00000	17.94887	17.94887
577	Imamganj	1050240270031	RWD road chandariya more to Daha tol	0.750	88.71297	0.00000	17.74259	17.74259

Sl. No. &

Sl. No.	Division Name	Project Id	Name Of Road	Length	Agreement Value (Main Work)	Previous Allotment	Current Release	Total [7+8=9]
1	2	3	4	5	6	7	8	9
578	Imamganj	1050240270032	RCD road nagahari to Yadav bharti tola	1.020	88.89318	0.00000	17.77864	17.77864
579	Imamganj	1050240270033	Kurkutta asthan to Sawaichawa tola	0.980	85.04698	0.00000	17.00940	17.00940
580	Imamganj	1050240270040	Bankebazar mahapur RWD road to Dihear asthan delho rajdev yadav home	1.300	120.80138	0.00000	24.16028	24.16028
581	Imamganj	1050240270008	Rcd Road Maigra To Bhaishodhar to Musahari Tarrn	1.305	107.98423	0.00000	21.59685	21.59685
582	Imamganj	1050240270009	Pmgsy Anarban Salaiya to Azad Bigha	2.360	171.49910	0.00000	34.29982	34.29982
583	Imamganj	1050240270027	RWD road bela Titahiyatar tola to dukhatpur	1.700	102.02102	0.00000	20.40420	20.40420
584	Imamganj	1050240270039	Malhari MMGSY road to Bijayenee	1.200	74.62532	0.00000	14.92506	14.92506
585	Imamganj	1050240270013	Bishkarama tola to Parasachua hagni tola	0.600	52.12798	0.00000	10.42560	10.42560
586	Imamganj	1050240270014	RWD road to manjari kala to Manjhi tola	0.550	49.29092	0.00000	9.85818	9.85818
587	Imamganj	1050240270015	SH 69 shankarpur primary school to Dighasin colony	0.650	30.61845	0.00000	6.12369	6.12369
588	Imamganj	1050240270016	RWD road kanchanpur to Nepalganj	0.600	63.00774	0.00000	12.60155	12.60155
589	Imamganj	1050240270017	RWD road sondaha to Bankat tola tak	0.590	51.75992	0.00000	10.35198	10.35198
590	Imamganj	1050240270018	L040 Khajura Road to Hariobara	0.500	43.14409	0.00000	8.62882	8.62882
591	Imamganj	1050240270019	L058 to Azzad bigha	0.410	45.76788	0.00000	9.15358	9.15358
592	Imamganj	1050240270020	Rwd road dubbath to Golmari bhuiya tola	0.690	63.46671	0.00000	12.69334	12.69334
593	Imamganj	1050240270021	Dumariya Bela RCD road to Joladiha	0.350	24.45195	0.00000	4.89039	4.89039
594	Imamganj	1050240270022	RWD road to Dangi tola	0.530	55.50067	0.00000	11.10013	11.10013
595	Imamganj	1050240270023	Dubhal Sati Asthan Main Road to Panchayat Bhawan Dubhal	0.750	53.30900	0.00000	10.66180	10.66180
596	Imamganj	1050240270024	Karru rajak home to Yadav tola	0.600	57.21716	0.00000	11.44343	11.44343
597	Imamganj	1050240270025	Nagma chhatarpur RWD road to Dhongilawa	0.310	29.29450	0.00000	5.85890	5.85890
598	Imamganj	1050240270010	Kadarpur Khaira Path to Jaribchak	0.740	59.79730	0.00000	11.95946	11.95946
599	Imamganj	1050240270034	Maigara chhakarbandha RCD to road titka ahar Bhuiya tola	0.900	78.38521	0.00000	15.67704	15.67704
600	Imamganj	1050240270035	RWD road mothawatar to Khairbanawa	0.750	58.13326	0.00000	11.62665	11.62665
601	Imamganj	1050240270036	GTSNY road to Parantar Bhuiya tola	1.400	112.81255	0.00000	22.56251	22.56251
602	Imamganj	1050240270037	Baraha tarchua RCD road to Hadadawa bhuiya tola	1.030	74.19296	0.00000	14.83859	14.83859
603	Imamganj	1050240270038	RCD Road baraha to Jharula tol	2.500	183.53867	0.00000	36.70773	36.70773
604	Imamganj	1050240270012	SH 69 to Singhpur Hussani Bhuiyan	0.670	48.00938	0.00000	9.60188	9.60188
605	Imamganj	1050240270011	Dumariya Bhangiya Road to Bhangiya Nala	0.636	51.62286	0.00000	18.63916	18.63916
	Imamganj Total					120.54218	509.94902	
606	Jahanabad	1060300270007	T05 Ultra Patti se Rustam Chak Road RCC HL Bridge to Samudaki Bhawan (Banke Bigha)	0.530	32.98391	18.16274	6.59678	24.75952
607	Jahanabad	1060300270010	Kaluachack-Bajitpur Road to Darogachack	0.795	47.92505	0.00000	9.58501	9.58501
608	Jahanabad	1060300270013	Shakurabad Kurtha Road to Phulwari Tola	1.315	72.55238	37.03946	14.51048	51.54994
609	Jahanabad	1060300270003	Tarhua Pmgsy Road to Khaskhori Paswan Tola Pashchim	0.100	6.98150	0.00000	1.39630	1.39630
610	Jahanabad	1060300270004	NH 83 Umra Chhatiyana Rampur Road to Pipra Nat Tola	0.430	19.15296	10.67624	3.83059	14.50683
611	Jahanabad	1060300270015	Kinari-Rampur Road to Bhawani chak	1.840	165.31108	0.00000	33.06222	33.06222
612	Jahanabad	1060300270016	Babhna Shakurabad road me shakurabad high school to Balwa	0.665	66.31210	0.00000	13.26242	13.26242
613	Jahanabad	1060300270017	Kumaru Bigha to Mahua Bigha	0.280	29.71829	0.00000	5.94366	5.94366
614	Jahanabad	1060300270018	Bhadsara Road to Prasadichak	0.960	92.94704	0.00000	18.58941	18.58941

Sl. No.	Division Name	Project Id	Name Of Road	Length	Agreement Value (Main Work)	Previous Allotment	Current Release	Total [7+8=9]
1	2	3	4	5	6	7	8	9
615	Jahanabad	1060300270020	Adampur-Ashiya RCD Road to Khidarpura Pachisa	0.490	48.07614	0.00000	9.61523	9.61523
616	Jahanabad	1060300270021	Firojichak se Piyarichak Road to Lorik Nagar	0.630	104.28076	0.00000	20.85615	20.85615
617	Jahanabad	1060300270022	Dhamapur Habalipur RCD Road to Umrail Bigha	0.410	54.40348	0.00000	10.88070	10.88070
618	Jahanabad	1060300270023	Barawan Bibipur Road to Paswan Tola Barawan	0.450	58.79040	0.00000	11.75808	11.75808
619	Jahanabad	1060300270001	Pali Bara Path to Bara Nata Tola	0.720	45.55401	0.00000	9.11080	9.11080
620	Jahanabad	1060300270002	Mai Piñjora Road to Maniyari Tar Tola	0.611	41.76866	0.00000	8.35373	8.35373
621	Jahanabad	1060300270005	Ghoshi Dhamapur RCD Road to Karhara Yadav Tola	0.523	37.21665	0.00000	7.44333	7.44333
622	Jahanabad	1060300270006	Telhara Road To Naima Pitamberpur to Banshi Nagar	0.370	29.36543	0.00000	5.87309	5.87309
623	Jahanabad	1060300270008	Naushra-Prawan RCD Road to Pindpar sonwan	1.325	84.52785	0.00000	16.90557	16.90557
624	Jahanabad	1060300270011	Isra Dakbaba to Dalit Tola Pokhar Par	1.370	104.11734	0.00000	20.82347	20.82347
625	Jahanabad	1060300270012	Jehanabad-Ghosi Road to Raman Bagicha	0.950	76.07904	0.00000	15.21581	15.21581
	Jahanabad Total					65.87844	243.61283	
626	Jamui	2080410270001	Paro Bhandra RWD Road to Bhandra Mushari via Tapovan Ravidas Tola	0.950	70.34429	0.00000	14.06886	14.06886
627	Jamui	2080410270004	Jamui Sikandar PWD Road Lagma to Jamui Lakhisarai PWD Road Hansdih	2.100	138.97568	66.22867	27.79514	94.02381
628	Jamui	2080410270012	Gotajor MMGSY Road to Dhobi tola via Tanti Tola	0.500	33.36000	0.00000	6.67200	6.67200
629	Jamui	2080410270013	NH jamui kgp road to Mahadalit tola	1.000	86.29002	0.00000	17.25800	17.25800
630	Jamui	2080410270014	maraiyabathan MR road to maraiyabathan mahadalit tola	0.750	61.39986	0.00000	12.27997	12.27997
631	Jamui	2080410270015	Jogiya to Dhiriguttu	1.000	76.06525	0.00000	15.21305	15.21305
632	Jamui	2080410270016	salon to kanar	0.600	50.99409	0.00000	10.19882	10.19882
633	Jamui	2080410270017	Tal saharasa to Salaunja musahri	2.000	135.24444	62.87196	27.04889	89.92085
634	Jamui	2080410270018	mubarakpur bahramba kodasi road to jagadishpur mahadalit tola	1.400	96.79929	51.91965	19.35986	71.27951
635	Jamui	2080410270019	Khardih chowk to madhia mahadalit tola	1.000	88.89995	0.00000	17.77999	17.77999
636	Jamui	2080410270020	reo road to kanchanpur	1.600	108.25530	53.06914	21.65106	74.72020
637	Jamui	2080410270021	Viraytan school to Durgapur musahri	0.500	39.43553	19.23314	7.88711	27.12025
638	Jamui	2080410270009	Sikariya Chaura path to Suggi dalit tola	1.350	104.73317	0.00000	20.94663	20.94663
639	Jamui	2080410270010	Narvada Dundo RWD Road to Mahuaari village	2.100	147.09625	0.00000	29.41925	29.41925
640	Jamui	2080410270011	kharsari nahar canal se to mahapur harijan tola dharampur tak	2.000	155.84228	0.00000	31.16846	31.16846
	Jamui Total					253.32256	278.74709	
641	Jaynagar	3190970270002	Jaianagar Basti Durga Mandir to MMGSY Dorwar Road	1.830	204.73317	0.00000	40.94663	40.94663
642	Jaynagar	3190970270003	Dhaneshwar Mahra to Dhanik Lal Mahto	0.620	90.61450	0.00000	18.12290	18.12290
643	Jaynagar	3190970270004	Kailash Kumar Mahtoto Kunwar Ward No 4	0.920	95.53394	0.00000	19.10679	19.10679
	Jaynagar Total					0.00000	78.17632	
644	Jhajha	2080420270019	Jamu Kharaiya Dhapri Road to Kawar Yadav Tola	0.730	52.13832	9.51428	10.42766	19.94194
645	Jhajha	2080420270020	Jhajha Borwa RCD Road Near Ghutia to Kaljhuswa Tola	0.695	52.95865	6.13008	10.59173	16.72181
646	Jhajha	2080420270021	Blio Korwdih MR Road Near Teyariya Tarn to Pandeydih Cherkipathar	1.040	71.34658	22.36636	14.26932	36.63568



Sl. No.	Division	Project Id	Name Of Road	Length	Agreement Value (Main Work)	Previous Allotment	Current Release	Total [7+8=9]
1	2	3	4	5	6	7	8	9
647	Jhajha	2080420270022	Dhama Nawadhi Mushari Road to Baghadsa	0.950	68.87710	18.08225	13.77542	31.85767
648	Jhajha	2080420270023	Borba Sauya Road to Lohajara School	1.225	87.54670	23.34062	17.50934	40.84996
649	Jhajha	2080420270075	Dhama Nawadhi Mushari Road Near Kaili Mandir to Jhivapar	0.850	70.48692	20.52110	14.09738	34.61848
650	Jhajha	2080420270076	Borba Sauya Road near Kabristan to Manglatar up to House of Kawal Pujar	1.650	115.24019	59.88571	23.04804	82.93375
651	Jhajha	2080420270077	Dadpur Borwa Road near Laharniyatanr to Chhapa Thakur Tola	0.880	73.02526	19.89965	14.60505	34.50470
652	Jhajha	2080420270028	Chiraya Nainipather Road to Nainipathar Adiwasi Tola	0.910	83.77065	37.84638	16.75413	54.60051
653	Jhajha	2080420270046	Panna More to Bajrangbali Mandir Jamui Pipra PMGSY Road End Point to	1.432	123.35737	53.94665	24.67147	78.61812
654	Jhajha	2080420270007	Chotka Marandi House	1.330	118.70968	0.00000	23.74194	23.74194
655	Jhajha	2080420270008	Supariya Siktiya PMGSY Road Siktiya Rd End Point to Devashtan Mandir	0.650	58.92579	27.14524	11.78516	38.93040
656	Jhajha	2080420270013	Bishahari Asthan to Prembathan Santhal Tola	0.290	31.76199	0.00000	6.35240	6.35240
657	Jhajha	2080420270037	Pratapnagar Salaiya PMGSY Road Mid Sudin Miya House to Babulal Besra House	1.035	94.63922	31.54868	18.92784	50.47652
658	Jhajha	2080420270053	Chandradev Das House to Sahdev Das Jhumarbad Endodhi PMGSY Road Near House	1.420	120.24697	40.63984	24.04939	64.68923
659	Jhajha	2080420270015	Basuktanr simurtala PWD road manoj cement shop to shibal yaday house	0.720	49.71174	28.16105	9.94235	38.10340
660	Jhajha	2080420270016	Kathbazar Road to Khajiraphari	1.445	107.60937	47.00099	21.52187	68.52286
661	Jhajha	2080420270017	Dhama Nawadhi Mushari Road to Santhal Tola	1.150	80.45365	0.00000	16.09073	16.09073
662	Jhajha	2080420270018	Jhajha Simuttala Road to Jhajha Simuttala Road Harna Chok	2.060	141.11488	55.85730	28.22298	84.08028
663	Jhajha	2080420270061	Bandha Sabalpur Vill to Darwa High school	1.700	145.81328	64.73831	29.16266	93.90097
664	Jhajha	2080420270062	Jhosha More to Middle School	1.350	132.03465	16.88686	26.40693	43.29379
	Jhajha Total				583.51135	375.95379		
665	Jhanjharpur	3190980270011	Kujratol Mngsy Road to Sikaria Mngsy Road Via Dih Tol Musahari	1.170	94.36852	0.00000	18.87370	18.87370
666	Jhanjharpur	6220980270035	Nemua Halt Railway Guntl to Sonare	1.200	98.86895	0.00000	19.77379	19.77379
667	Jhanjharpur	3190980270007	Kothiya Durga Asthan to Bharam	1.430	129.22354	0.00000	25.84471	25.84471
668	Jhanjharpur	3190980270008	Ratapur Mngsy Road to Piparulla Apshtankhyak Tol	0.720	62.47830	0.00000	12.49566	12.49566
669	Jhanjharpur	3190980270009	Khaira to Oilpur Yadav Tol	0.970	112.79518	0.00000	22.55904	22.55904
670	Jhanjharpur	3190980270010	Mahinathpur West to Bhairav Asthan Road	0.650	54.72290	0.00000	10.94458	10.94458
	Jhanjharpur Total					0.00000	110.49148	
671	Kahlaigon	2070340270019	PHC akabarpur to Akabarpur tola	0.235	25.24197	0.00000	5.04839	5.04839
672	Kahlaigon	2070340270020	Tenloncha Road Agaiya More to Santhali Tola Agaiya	0.840	60.26502	0.00000	12.05300	12.05300
673	Kahlaigon	2070340270026	Karhaya Rasalpur to Furpurinagar	0.800	55.72892	0.00000	11.14578	11.14578
674	Kahlaigon	2070340270027	Hanwara RCD Road to Ray tola	0.250	22.74484	0.00000	4.54897	4.54897
675	Kahlaigon	2070340270028	Kajha Ghutyani to Chand ka Sthan road to Dhanagasi (Kama stran)	1.285	152.62609	0.00000	30.52522	30.52522
676	Kahlaigon	2070340270029	Makanpur Choupal to Dogachhi Habitation	0.500	46.47773	0.00000	9.29555	9.29555
677	Kahlaigon	2070340270013	RCD Road to Jafara	1.350	94.67471	0.00000	18.93494	18.93494
678	Kahlaigon	2070340270014	PMGSY Road to Udhmadhi	0.550	45.53219	0.00000	9.10644	9.10644

Handwritten signature and initials.

Sl. No.	Division Name	Project Id	Name Of Road	Length	Agreement Value (Main Work)	Previous Allotment	Current Release	Total [7+8=9]
1	2	3	4	5	6	7	8	9
679	Kahalgaon	2070340270015	PMGSY Road to Murli Santhali Tola	0.245	22.81697	0.00000	4.56339	4.56339
680	Kahalgaon	2070340270016	PMGSY Road to Didanagar	0.655	50.98344	0.00000	10.19669	10.19669
681	Kahalgaon	2070340270017	PMGSY Road to Lashkarichak-Dobhiachak	1.340	91.68987	0.00000	18.33797	18.33797
682	Kahalgaon	2070340270004	PMGSY Tilakdhari Tola to Raghunath Mandal Tola	2.005	165.56531	0.00000	33.11306	33.11306
683	Kahalgaon	2070340270006	PMGSY Road to Mushahri Tola (Ekchari Diyara)	1.140	76.72090	0.00000	15.34418	15.34418
684	Kahalgaon	2070340270018	PMGSY to Mallu Tola	1.200	107.74466	0.00000	21.54893	21.54893
685	Kahalgaon	2070340270030	NTPC MGR ROAD to Bibhash Singh House	0.500	43.78533	0.00000	8.75707	8.75707
686	Kahalgaon	2070340270031	Ghutiyani se Srimatpur Ghutiyani to Santhali Tola Ghutiyani	0.270	20.14551	0.00000	4.02910	4.02910
687	Kahalgaon	2070340270001	Shampur Pahar to Sultanpur Pahar	0.705	62.79735	19.70547	12.55947	32.26494
688	Kahalgaon	2070340270008	PMGSY Road Kharakpur to Kishandew Tola	1.195	80.51958	0.00000	16.10392	16.10392
689	Kahalgaon	2070340270009	PMGSY Road to Jharkhand School	1.110	78.24669	0.00000	15.64934	15.64934
690	Kahalgaon	2070340270010	NH133 to Thakur Tola	1.000	57.65200	0.00000	11.53040	11.53040
691	Kahalgaon	2070340270011	Harijan Tola(Baghwa Tola) to Ultahwa Shankar Yadav Tola	1.000	91.27009	0.00000	18.25402	18.25402
	Kahalgaon Total					19.70547	290.64583	
692	Katihar	2110550270032	Kawaiya to Harkha Paswan tola	1.000	85.71504	0.00000	17.14301	17.14301
693	Katihar	2110550270033	Hasanganj Dwashay Road Nawada Gaon se to Dehiyarganj hote hue Chirkutti	2.940	229.28726	0.00000	45.85745	45.85745
694	Katihar	2110550270034	Shiv Kumar Ji ka Kamat to Damadi Tola	0.800	57.35081	0.00000	11.47016	11.47016
695	Katihar	2110550270035	PWD Mogra nahar se to Bari magheli tak	0.550	38.09794	0.00000	7.61959	7.61959
696	Katihar	2110550270036	MMGSY Path to MMGSY Path Binji Ward No-8	1.650	196.70321	0.00000	39.34064	39.34064
697	Katihar	2110550270001	Muna Builder House to Banka	2.295	195.49454	0.00000	39.09891	39.09891
698	Katihar	2110550270002	Paswan Tola to Durgapur Mushahri	2.000	151.86151	0.00000	30.37230	30.37230
699	Katihar	2110550270003	Goridih to Munda Tola	1.370	93.96065	0.00000	18.79213	18.79213
700	Katihar	2110550270004	Ljolha Para to Samapur Road	2.765	213.70013	41.35373	42.74003	84.09376
701	Katihar	2110550270005	Kursela Sarsi SH77 to Phulay Mandal Ghat	0.975	73.94557	0.00000	14.78911	14.78911
702	Katihar	2110550270009	Haflaganj Kuraita PWD Road Gola Ghat to Pothiya Ghat	2.130	173.83829	0.00000	34.76766	34.76766
703	Katihar	2110550270010	Chandani Chowk Fasiya - Haflaganj Road to Kisan Chowk	1.230	86.93724	0.00000	17.38745	17.38745
704	Katihar	2110550270017	Chhohar Bhangha Road to Mahadalit Tola (Bari Nagar)	1.150	92.18185	0.00000	18.43637	18.43637
705	Katihar	2110550270018	SH77 To Ramnagar to Sabehari Milik Tola	0.835	78.21155	0.00000	15.64231	15.64231
706	Katihar	2110550270007	Borni Road Near Sauria to Sounsa	1.475	143.76785	0.00000	28.75357	28.75357
707	Katihar	2110550270008	Hasanganj Dasay to Bharidih Pakaria	0.705	59.40424	29.93485	11.88085	41.81570
708	Katihar	2110550270028	Pirmokam chowk se to Telghi chowk NH77	2.260	160.53513	0.00000	32.10703	32.10703
709	Katihar	2110550270029	Kolbhari se to Sochta Naya tola Kolbhari	0.200	40.60367	0.00000	8.12073	8.12073
710	Katihar	2110550270030	Barbaria Mushhari Tola to Janakpur tola tak	0.490	42.62038	0.00000	8.52408	8.52408
711	Katihar	2110550270031	Maheshpur Chowk se to Mahendra Chowk	0.450	51.90608	0.00000	10.38122	10.38122
712	Katihar	2110550270024	Kalimandir Chouk Bhandartal to Garaiya Muslim tola	2.200	149.39580	0.00000	29.87916	29.87916
713	Katihar	2110550270025	Madhubani Chouk to Sisya MR Path me Kajra Chouk to Kajra Pokhar tola	1.465	100.13206	0.00000	20.02641	20.02641

*ste & k*

Sl. No.	Division Name	Project Id	Name Of Road	Length	Agreement Value (Main Work)	Previous Allotment	Current Release	Total [7+8=9]
1	2	3	4	5	6	7	8	9
714	Katihar	2110550270026	PMGSY Miya Tola Road to Nishad Tola Bhawanipur Shatru and Shadhu ke Ghar Tola	0.930	105.55826	0.00000	21.11165	21.11165
715	Katihar	2110550270027	Dahara Dhala Bhandh to Chandannagar Gunjara Binod Chaudhary Tola	1.530	124.15025	0.00000	24.83005	24.83005
716	Katihar	2110550270021	Sahsram Mushahri to Kali Mandir	1.770	131.98118	61.12943	26.39624	87.52567
717	Katihar	2110550270037	NH31 Bajarangbali chowk to Malharia Naraiha Khota Path	3.575	268.86237	0.00000	53.77247	53.77247
718	Katihar	2110550270039	Hasanganj Petrol Pump to Gajiya Yadav Tola	1.500	99.41001	0.00000	19.88200	19.88200
719	Katihar	2110550270011	NH31 to Barghariya Tola	1.570	131.68762	67.36943	26.33752	93.70695
720	Katihar	2110550270013	PMGSY Road Chandu Tola to Parti Tola	0.720	54.99208	0.00000	10.99842	10.99842
721	Katihar	2110550270014	Near Nakkipur School to Gargalla Dhar	1.200	113.03864	0.00000	22.60773	22.60773
722	Katihar	2110550270016	Parmanandpur To NH31 Musapur Road Near Nahar to Nahar Tola	2.310	202.83110	78.52620	40.56622	119.09242
723	Katihar	2110550270020	Utkrमित Madya Vidyalaya Pashchim Tola to PMGSY Kursela-Mehar Miya Road	0.930	87.16180	50.10753	17.43236	67.53989
724	Katihar	2110550270022	Line Par Bareta to Gumda Tola	1.015	100.90368	24.76154	20.18074	44.94228
	Katihar Total					353.18271	787.24557	
725	Khagaria	2090450270001	Marar Mehsouri Road to Sahu Tola	0.675	60.48878	0.00000	12.09776	12.09776
726	Khagaria	2090450270002	Bhagwaan Chat To Ramunya to Mahto Tola Dhodraha	2.780	221.71925	0.00000	44.34385	44.34385
	Khagaria Total					0.00000	56.44161	
727	Kharagpur-Tarapur	2080380270008	Khaira Middle School to Khaira Mushari	1.280	231.07214	0.00000	46.21443	46.21443
728	Kharagpur-Tarapur	2080380270009	PWD Bariyarpur Kharagpur Jamul RCD Path to Manjhi Sekhwar Jagir	0.550	64.10399	0.00000	12.82080	12.82080
729	Kharagpur-Tarapur	2080380270010	Mozma middle school to Shrimatpur Mushari	0.500	55.96650	0.00000	11.19330	11.19330
730	Kharagpur-Tarapur	2080380270011	PWD Tarapur Deoghar road to Dumaria bandh Mushari	0.500	56.33398	0.00000	11.26680	11.26680
731	Kharagpur-Tarapur	2080380270013	Shambhuganj Dhauri PWD Road to Dhauri Ravidas Tola	0.403	76.05980	0.00000	15.21196	15.21196
732	Kharagpur-Tarapur	2080380270014	Bambar to kali sthan Badki kharui	1.500	186.11887	0.00000	37.22377	37.22377
733	Kharagpur-Tarapur	2080380270015	Pakuri Primary schoolto Champachak Bind tola	1.500	134.73969	0.00000	26.94794	26.94794
734	Kharagpur-Tarapur	2080380270006	Amaiya Dholpahari School to Jawaharpur Naya Tola	1.320	150.41562	67.81955	30.08312	97.90267
735	Kharagpur-Tarapur	3080380270018	Baghel Pichli Tola to Baghela Naya Tola	1.020	82.11101	0.00000	16.42220	16.42220
736	Kharagpur-Tarapur	2080380270003	Near Dalmot Factory to Naugal North Tola Mahabal Chak	0.570	54.68135	0.00000	10.93627	10.93627
737	Kharagpur-Tarapur	2080380270004	Bhikhadih Road to Raikar Tanri Tola	1.012	71.48146	0.00000	14.29629	14.29629
	Kharagpur-Tarapur Total					67.81955	232.61688	
738	Kishanganj-1	2120580270016	Bansbari Hat Near Ayub Mill to Janauddin Tola	0.802	69.07396	0.00000	13.81479	13.81479
739	Kishanganj-1	2120580270017	Natwapara Eidgah to Natwapara Bagwan Tola	1.074	104.31707	0.00000	20.86341	20.86341
740	Kishanganj-1	2120580270018	Piyankuri PMGSY Road to Bengal Border	0.808	64.35896	0.00000	12.87179	12.87179
741	Kishanganj-1	2120580270005	PMGSY Road Korat Bangama Vati Chandwar to Dohliya Harijan Tola	1.282	98.05918	34.31423	19.61184	53.92607

slc \* &

Sl. No.	Division Name	Project Id	Name Of Road	Length	Agreement Value (Main Work)	Previous Allotment	Current Release	Total [7+8=9]
1	2	3	4	5	6	7	8	9
742	Kishanganj-1	2120580270006	Natwapara MR Road to Chota Bhopla Via Santhal Tola	0.916	79.88578	33.47512	15.97716	49.45228
743	Kishanganj-1	2120580270007	PMGSY Road Fulwari to Naya Basti Fulwari	0.849	75.71024	0.00000	15.14205	15.14205
744	Kishanganj-1	2120580270008	RCD Road Naya Hat Laucha to Khari Basti Chandragaan	1.428	128.64506	30.57139	25.72901	56.30040
	Kishanganj-1 Total					98.36074	124.01005	
745	Kishanganj-2	2120590270007	Badabangla MMGSY Road to Badabangla Kanakpur	0.962	84.91447	38.14488	46.69562	84.84050
746	Kishanganj-2	2120590270008	Border Sadak Rajagaon to Ram Adivashi Tola	1.264	698.56452	90.42818	139.71290	230.14108
747	Kishanganj-2	2120590270010	Chokhut PMGSY Road to Chand Bhatta (Chechna Bhatta)	0.971	96.32387	40.46406	55.56384	96.02790
748	Kishanganj-2	2120590270011	Chandmani Chauk to Utter Basta	1.755	183.34275	127.52844	55.55440	183.08284
749	Kishanganj-2	2120590270012	Siyaldanga Chowk To Khatkhathi Road Near Kheki More to Kheki	0.577	57.61032	26.43327	31.17257	57.60584
750	Kishanganj-2	2120590270002	Near MR Road Barahmani Chauk Ke Pass to Bher Bheri	1.218	111.39340	0.00000	22.27868	22.27868
751	Kishanganj-2	2120590270003	PMGSY Road Jangalabhitta Near Libhiya Bhatta More to Khuniyabhitta	2.022	196.59667	0.00000	39.31933	39.31933
752	Kishanganj-2	2120590270004	Paswan Tola to Berbana	1.192	120.32419	0.00000	24.06484	24.06484
753	Kishanganj-2	2120590270005	PMGSY Road Kuttamni Road to Bhasibadi	0.913	87.13077	0.00000	17.42615	17.42615
754	Kishanganj-2	2120590270006	L026 Darjibhatta to Laltenbhitta Adiwashi Tola	0.909	86.36556	0.00000	17.27311	17.27311
755	Kishanganj-2	2120590270017	NH-327E Near Delhi Resturent Paukhali to Panchgachhi Shershahvadi Tola	1.562	158.80505	0.00000	84.39312	84.39312
756	Kishanganj-2	2120590270018	PMGSY Khuttamani Road Near Naya Basti Munshi Bhatta to Neebu Bhatta Adiwasi Tola	3.676	398.24236	0.00000	79.64847	79.64847
757	Kishanganj-2	2120590270019	Mahananda Bridge Dogachhi Road Gwaltoli to Fatamari School Hote Hue Fatamari Muslim Tola Tak	1.369	127.88369	0.00000	25.57674	25.57674
758	Kishanganj-2	2120590270025	Terrhagach Balubari via Matiyari Road Near Rahemuni Bridge to Purab Malmali Tola	0.986	91.53558	0.00000	18.30712	18.30712
759	Kishanganj-2	2120590270026	Garwandanga Border Road to Muslim Tola	0.787	73.88045	0.00000	14.77609	14.77609
760	Kishanganj-2	2120590270027	T03 Dubadangi Road to Bahadura Basti	0.773	70.89693	0.00000	14.17939	14.17939
761	Kishanganj-2	2120590270028	Shamid Tola to Gindh Tola	1.215	192.51057	0.00000	38.50211	38.50211
762	Kishanganj-2	2120590270013	Jogi Mohan Dhar PMGSY Road Chatter katharo Chawk to Kattaro Basbari Mukhiya Tola	0.978	96.54772	0.00000	70.97664	70.97664
763	Kishanganj-2	2120590270014	PWD Road Bansjhar to Taymurgachh Purab	1.107	97.19648	0.00000	59.29475	59.29475
764	Kishanganj-2	2120590270015	Bhel Topi MMGSY Road to Petbisa	1.352	149.22461	0.00000	99.51440	99.51440
765	Kishanganj-2	2120590270016	PWD Road to Taymurgachh2	1.772	172.60115	0.00000	90.44781	90.44781
	Kishanganj-2 Total					322.99883	1044.67808	
766	Lakhisarai	3080400270014	Karauta Railway Station to Garsanda Mahadalit Tola	3.500	199.63599	0.00000	39.92720	39.92720
767	Lakhisarai	3080400270015	Ramnagar Gai to Bakiya Pul	3.720	220.86697	0.00000	44.17339	44.17339
768	Lakhisarai	3080400270016	Surari Emamnagar Road to Bhawariya	2.560	195.95398	0.00000	39.19080	39.19080
769	Lakhisarai	3080400270017	Bodh Nagar to Barui Sadak Tak	1.440	156.70783	0.00000	31.34157	31.34157
770	Lakhisarai	3080400270018	Lakhisarai Jamui RCD Road to Nimchak Mushari (Sondhi Bartara)	1.400	146.53760	0.00000	29.30752	29.30752

Sl. No.	Division Name	Project Id	Name Of Road	Length	Agreement Value (Main Work)	Previous Allotment	Current Release	Total [7+8=9]
1	2	3	4	5	6	7	8	9
771	Lakhisarai	2080400270002	LO40-T04 to Bela (Bajrangi Singh ke ghar Se) to Middle school Mahrath	0.700	57.38480	0.00000	11.47696	11.47696
772	Lakhisarai	2080400270003	Halsi Noma Kanesi Road to Noma Purvi tola	0.700	38.25178	0.00000	7.65036	7.65036
773	Lakhisarai	2080400270004	Sonda Main Road to Sanda Kushwaha Tola	0.655	45.53626	0.00000	9.10725	9.10725
774	Lakhisarai	3080400270012	Lakhisarai Jamui Mukhya Path to Ahra Kon hote hue Makra Tola tak	1.780	115.05507	0.00000	23.01101	23.01101
775	Lakhisarai	3080400270013	Jakhraj Asthan to Dih Tola Mahisona	0.750	57.27723	0.00000	11.45545	11.45545
	Lakhisarai Total					0.00000	246.64151	
776	Madhepura	2100470270019	Tarni Yadav ke Ghar to Bhagwan Mushahari Tola	1.100	116.67722	62.00129	23.33544	85.33673
777	Madhepura	2100470270020	Belo Sarpanch Tola to Belo Gabahar Sthan	0.475	54.09851	13.63940	10.81970	24.45910
	Madhepura Total					75.64069	34.15514	
778	Madhubani	3190960270017	Chandrasenpur to Pashchim Tola Chandrasenpur	0.700	63.81040	0.00000	12.76208	12.76208
779	Madhubani	3190960270016	Marukiya To Bhola Mandal Tol to Dorik Mandal Tol Marukiya	0.400	37.16417	0.00000	7.43283	7.43283
780	Madhubani	3190960270014	MMGSY Road To Muslim Tol Keota to Keota Paswan Tol	1.300	105.42512	0.00000	21.08502	21.08502
781	Madhubani	3190960270015	Bhalni To Madhepur to Yadav Tola Dih Tola block Kaluahi	1.000	80.38290	0.00000	16.07658	16.07658
	Madhubani Total					0.00000	57.35651	
782	Maharajganj	3140680270001	MR Road Khrsra to Dalit Tola Khrsra	1.095	91.18914	0.00000	18.23783	18.23783
783	Maharajganj	3140680270002	RCD Road to Kngali Chhpra	1.080	105.56854	0.00000	21.11371	21.11371
784	Maharajganj	3140680270013	Siwan Paimbar Pur Rcd Road to Beldari Tola	0.840	72.91184	0.00000	14.58237	14.58237
785	Maharajganj	3140680270015	Pcc Road to Mahadlit Tola Pinarthu	0.565	68.64881	0.00000	13.72976	13.72976
786	Maharajganj	3140680270028	Pich Road to Dapni Dhanuk Tola	0.510	53.65301	0.00000	10.73060	10.73060
787	Maharajganj	3140680270029	Mr Road to Anushuchit Jati Tola Bagwra Simri Path	0.400	37.93140	0.00000	7.58628	7.58628
788	Maharajganj	3140680270030	Mmgysy Road Nnda Tola to Vira Bhgt Ka Tola	0.550	61.82310	0.00000	12.36462	12.36462
789	Maharajganj	3140680270025	Pmgysy Road to Dhanuk Tola	1.005	95.36197	58.50440	19.53048	78.03488
790	Maharajganj	3140680270004	Near Dumra Centre to Near Sati Asthan Pokhara (Culvert)	1.825	178.59770	0.00000	35.71954	35.71954
791	Maharajganj	3140680270005	Chhatisi Bazar To Baldiha RWD Road to Harijan Tola	0.440	41.37200	0.00000	8.27440	8.27440
792	Maharajganj	3140680270018	Talimapur Mmgysy Road to Baldiha Nahar Pul	1.410	144.11047	0.00000	28.82209	28.82209
793	Maharajganj	3140680270006	R.W.D Road to Panday Tola Sawan Vigrh	0.360	31.30133	14.76373	6.26027	21.02400
794	Maharajganj	3140680270007	Pmgysy Road to Dhurasti Utr Tola	0.720	58.46035	25.67386	11.69207	37.36593
795	Maharajganj	3140680270008	Rabari More to Lala Gaur Soling Road	0.850	90.52653	23.41704	65.00513	88.42217
796	Maharajganj	3140680270021	Panchdev Sharma Ka Khet Pul to Bin Tola	1.140	95.55367	0.00000	19.11073	19.11073
797	Maharajganj	3140680270022	PMGSY Culvert to Harijan Tola	0.860	87.97471	0.00000	17.59494	17.59494
798	Maharajganj	3140680270027	NH 101 to Khoripakar Ushari Rwd Road	0.470	43.76816	0.00000	8.75363	8.75363
799	Maharajganj	3140680270024	Pmgysy Road to Natawa Tola	0.725	63.27463	0.00000	12.65493	12.65493
800	Maharajganj	3140680270023	SH 73 to Naresh Mahto Ka Ghar	1.050	150.14697	46.62228	30.02939	76.65167
801	Maharajganj	3140680270012	Rcd Road to Nayak Tola Sirsaw	1.110	116.42691	60.89131	23.28538	84.17669
	Maharajganj Total					229.87262	385.07815	
802	Mahua	3150760270012	Bardiha Se Patepur Road Me Welding Shop Se to Yadav Toli Ward No 10	1.006	79.25993	0.00000	15.85199	15.85199

Sl. No.	Division Name	Project Id	Name Of Road	Length	Agreement Value (Main Work)	Previous Allotment	Current Release	Total [7+8=9]
1	2	3	4	5	6	7	8	9
	Mahua Total					0.00000	15.85199	
803	Manihari	2110570270015	PMGSY Road Bartabari Near Kabristan to Daulatpur	1.145	120.03389	56.42399	24.00678	80.43077
804	Manihari	2110570270007	Mahadev Mandir to Jhuthi Kamat	0.755	54.91809	0.00000	10.98362	10.98362
805	Manihari	2110570270013	Chamar Para More to Bhatta Tola Chamarpara	1.150	110.35965	54.61074	22.07193	76.68267
806	Manihari	2110570270014	Kartik Asthan Siranda to Siranda Road Talibad S Tola Colany	1.500	123.28121	72.01208	24.65624	96.66832
807	Manihari	2110570270009	PMGSY Road Kajra to Paschim Tola Fulhara	0.820	68.48691	39.97435	13.69738	53.67173
808	Manihari	2110570270019	Mahananda Bandh to Bathana East	0.455	40.12618	0.00000	8.02524	8.02524
809	Manihari	2110570270002	Naya Tola Chowk to Sahimuddin Tola	0.695	54.50184	0.00000	10.90037	10.90037
810	Manihari	2110570270003	Paharpur Check Post to Gariya Dhar	0.290	25.10000	0.00000	5.02000	5.02000
811	Manihari	2110570270004	Gobra Ghat South to Primary School Mayamari	0.480	50.32003	0.00000	10.06401	10.06401
812	Manihari	2110570270012	Haleem Dhala to Chilhania Shersabadi Tola	0.985	81.49936	0.00000	16.29987	16.29987
813	Manihari	4110570270020	Kuretha Pranpur Road to Pachbarga Muslim Tola	0.260	23.27092	0.00000	4.65418	4.65418
814	Manihari	4110570270021	NH 81 to Tiya Tola Kusiya	0.350	33.36956	0.00000	6.67391	6.67391
	Manihari Total					223.02116	157.05353	
815	Maraura	3130650270001	Sh73 Main Road Near Ajay Manjhi House to Kahar Tola	2.250	251.02376	0.00000	50.20475	50.20475
816	Maraura	3130650270005	Shahnawajpur To Rajdhani Pmgysy Road Near Bunilal House to Korar Tola	0.600	50.74004	0.00000	10.14801	10.14801
817	Maraura	3130650270006	Mmgysy World Bank Road Near Transfermer Manoj Singh House to Chamar Tola	0.518	49.65505	0.00000	9.93101	9.93101
	Maraura Total					0.00000	70.28377	
818	Masaurhi	1010040270037	End of Reid Bigha Baas Bigha RCD Road to Maha Dalit Tola	0.500	54.16047	0.00000	10.83209	10.83209
819	Masaurhi	1010040270038	Spm Road at 24km to Siraji	0.340	38.94672	0.00000	7.78934	7.78934
820	Masaurhi	1010040270013	Bhujaur Rauniya Rwd Path to Chaudhary Tola Bhujaur	0.400	43.91837	0.00000	8.78367	8.78367
821	Masaurhi	1010040270014	Deoriya Bhagwanganj To Ibrahimpur Rwd Road to Lalu Tola	0.710	76.59756	0.00000	15.31951	15.31951
822	Masaurhi	1010040270017	Masaurhi Pitwas Rcd Path to Dhandhanwa Tola(Malkana)	0.350	37.24760	0.00000	7.44952	7.44952
823	Masaurhi	1010040270026	Masaurhi Pitwas To Deoriya RCD Path to Samda Tola	0.712	78.83561	44.02339	15.76712	59.79051
824	Masaurhi	1010040270006	Mahua Bigha Road to Bodhi Bigha	0.700	69.78767	31.62691	13.95753	45.58444
825	Masaurhi	1010040270011	Nadaul To Sikariya Rwd Road Near Hanuman Temle to Rauniya Musahari,Prathmik Vidyalaya Tak	0.550	51.09268	29.11047	10.21854	39.32901
826	Masaurhi	1010040270023	Raghunatchak Baliyari PMGSY Road to Gokhula(Gaderiya Tola)	1.320	147.21430	69.57201	29.44286	99.01487
827	Masaurhi	1010040270024	Bhagwanganj Nadaul RWD Path to Baliyari Dalit Tola	1.000	109.64896	29.40141	21.92979	51.33120
828	Masaurhi	1010040270027	Mmgysy Road to Nanak Tola	1.000	115.90589	0.00000	23.18118	23.18118
829	Masaurhi	1010040270030	Bhagwanganj To Anauli Rwd Road to Anauli Bathani	0.900	107.93112	25.01348	21.58622	46.59970
830	Masaurhi	1010040270032	Masaurhi Pitwas To Dhannichak Rwd Road to Nura Paswan Tola	0.590	65.26226	32.35510	13.05245	45.40755
831	Masaurhi	1010040270033	Bhojpur Karay Path To Bhimpura to Mahadalit Tola Bhimpura	0.615	58.00059	0.00000	11.60012	11.60012
832	Masaurhi	1010040270036	Near 2nd Culvert of MMGSY Road to Reid Bigaha Math Par	0.700	63.82203	0.00000	12.76441	12.76441

sla A M

Sl. No.	Division Name	Project Id	Name Of Road	Length	Agreement Value (Main Work)	Previous Allotment	Current Release	Total [7+8=9]
1	2	3	4	5	6	7	8	9
	Masaurhi Total					261.10277	223.67435	
833	Mohania	1030150270134	Khamidaura PMGSY Path to Bhadaini Paswan Tola	1.361	100.01906	0.00000	20.00381	20.00381
834	Mohania	1030150270137	Kotsha Path to Misrpura Path	0.724	55.67779	0.00000	11.13556	11.13556
835	Mohania	1030150270138	Bhadeni Path to Ruiya Bind Tola	0.704	57.10578	0.00000	11.42116	11.42116
836	Mohania	1030150270143	Chausa Ramgrah RCD Road to Sisaura Bindtoli	1.450	109.58149	0.00000	21.91630	21.91630
837	Mohania	1030150270144	Kalani Biramanchak PMGSY Road to Mathiya Nat Dera (Ahiwas)	2.180	166.74348	0.00000	33.34870	33.34870
838	Mohania	1030150270145	Ramgrah Chousa Road to Kohar Toli	0.666	49.85327	0.00000	9.97065	9.97065
839	Mohania	1030150270116	Akholi Kariram Pmgysy Road to Kariram Yadav Tola	0.388	36.62091	0.00000	7.32418	7.32418
840	Mohania	1030150270132	Akorhi Kakrait PMGSY Road to Akorhi Musahar Toli	0.653	46.20455	0.00000	9.24091	9.24091
841	Mohania	1030150270133	Minar Canal 8 No to Bisanpura Dalit Basti	0.621	66.56271	0.00000	13.31254	13.31254
842	Mohania	1030150270072	Hatta Path to Shohpur Path	3.668	316.55538	145.05512	63.31108	208.36620
843	Mohania	1030150270050	T04 Mahuriyan to Harijan Basti(Kulhariya)	1.165	85.62031	0.00000	66.78071	66.78071
844	Mohania	1030150270051	GT Road to Rahua Tola	0.458	34.24022	17.65328	6.84804	24.50132
845	Mohania	1030150270009	Doctor Bindeshwari Singh Ke Ghar Se to Bandipur Nai Basti Mukhlal	0.421	41.06983	11.72190	8.21397	19.93587
846	Mohania	1030150270117	Konahra Garra Pmgysy Road to Lahiyara Nonia Basti	2.018	161.96138	0.00000	32.39228	32.39228
847	Mohania	1030150270135	Konahra Mahila Morath PMGSY Road At Hanuman Mandir to Padiyari Paswan Tola	2.018	161.96138	0.00000	32.39228	32.39228
848	Mohania	1030150270142	Baghadi Nuaon PMGSY Road At Poltry Farm to Dalit Tola	1.175	94.48690	0.00000	18.89738	18.89738
849	Mohania	1030150270085	Kariram Canal to Karmahari Harijan Tola	1.056	89.77478	0.00000	38.76411	38.76411
850	Mohania	1030150270090	Arra Path to Arra Kushwaha Tola	0.922	76.73005	0.00000	39.40205	39.40205
851	Mohania	1030150270091	Lurpurwa Path to Lurpurwa Yadav Tola	0.650	52.38220	0.00000	39.41746	39.41746
852	Mohania	1030150270074	Mahabir Mandir to Rajput tola	1.620	135.58124	0.00000	27.11625	27.11625
853	Mohania	1030150270077	NH 2 to Dhanechha Dhobi Tola	0.512	47.42109	11.79466	9.48422	21.27888
854	Mohania	1030150270079	Madhopur Rwd Road to Dalit Tola Isari	0.603	53.70686	0.00000	10.74137	10.74137
855	Mohania	1030150270019	T05 Madhopur to Dalit Tola (Dhanipur)	1.453	148.03679	62.37522	29.60736	91.98258
856	Mohania	1030150270125	Ashok Tiwari K Ghar Se to Khorahra Rajput Tola Mmgysy Path	0.215	24.56759	0.00000	4.91352	4.91352
857	Mohania	1030150270126	Hardwar Sah K Ghar to Arjun Ram K Ghar Tak	0.329	37.54659	0.00000	7.50932	7.50932
858	Mohania	1030150270128	Mahuhar Bramastan to Mahuar Saria Pmgysy Path Tak	0.602	62.55494	0.00000	12.51099	12.51099
859	Mohania	1030150270129	Chhewari PMGSY Road (School) to Chhewari Musahartoli	0.261	29.68238	0.00000	5.93648	5.93648
860	Mohania	1030150270081	NH-30 Lahurbari Kundra Parsathua Road to Amiaura	0.564	50.65863	0.00000	10.13173	10.13173
861	Mohania	1030150270082	Kharhana Pul Asarwalla Rly Crossing Pmgysy Road to Devradh Kala Middle School	0.700	61.66596	0.00000	12.33319	12.33319
862	Mohania	1030150270083	NH-30 To Bajraha Via Silaundha to Baghni Purab Tola	0.294	27.88427	0.00000	5.57685	5.57685
863	Mohania	1030150270084	NH 30 Lahurbari To Kundra Parsathua Road to Dhaturaha	0.909	79.05577	0.00000	15.81115	15.81115
864	Mohania	1030150270139	Madhubani Transformer to Lakshmiganj	1.007	78.41278	0.00000	15.68256	15.68256

sla A k

Sl. No.	Division Name	Project Id	Name Of Road	Length	Agreement Value (Main Work)	Previous Allotment	Current Release	Total [7+8=9]
1	2	3	4	5	6	7	8	9
865	Mohania	1030150270140	Bhatauli To Derwan Road At Nawalia to Lilapur North Tola	0.692	52.00364	0.00000	10.40073	10.40073
866	Mohania	1030150270141	Baretha Road to Barahiya Baretha Tola	2.292	166.88983	0.00000	33.37797	33.37797
867	Mohania	1030150270119	Ramgarh Durgawati RCD Road (Dairababa) to Bindtola, Kuswahatola	0.890	79.71204	40.84273	15.94241	56.78514
868	Mohania	1030150270041	GT Road Kurari to Dalit Tola	1.626	137.19412	68.66651	27.43882	96.10533
869	Mohania	1030150270043	Shohpur Path to Raghunath Pur	0.597	53.24930	27.15289	10.64986	37.80275
870	Mohania	1030150270045	Khamidaura Pmgysy Path to Kharkhauhi Mahadalit Tola	0.490	40.14449	20.59652	8.02890	28.62542
871	Mohania	1030150270046	Mmgysy Machakhiya Path to Nayi Basti Mahadalit Tola	2.222	174.82576	0.00000	34.96515	34.96515
872	Mohania	1030150270047	Durgawati Hatta RCD Path to Paswan Tola (Kushahariya)	0.753	74.53039	26.62031	14.90608	41.52639
873	Mohania	1030150270048	Chhata Ramgrah Road to Gajadhara (Yadav Tola)	1.063	74.53039	40.98926	14.90608	55.89534
874	Mohania	1030150270056	Sareyan PMGSY Road to Sareyan Harijan Tola	1.106	92.97954	16.50462	18.59591	35.10053
875	Mohania	1030150270058	Binpurwa Road to Iqubalpur	1.750	153.73029	30.95521	30.74606	61.70127
876	Mohania	1030150270066	Sadhulapur Ambedkar Chowk to Kanhi Bind Dera	1.725	154.02051	86.28656	30.80410	117.09066
877	Mohania	1030150270068	Ramgarh Chausa SH 14 to Piraghat Yadav tola	1.289	118.43332	70.13797	23.68666	93.82463
878	Mohania	1030150270092	Dumarpokhar Pmgysy Road to Akhorhi Mela Yadav Tola	1.236	104.41819	0.00000	20.88364	20.88364
879	Mohania	1030150270093	Harinathpur Pmgysy Path to Harinathpur Mushar Tola	0.323	29.01072	0.00000	5.80214	5.80214
880	Mohania	1030150270094	NH 2 to Akorhi Dalit Tola	0.559	48.14727	0.00000	9.62945	9.62945
881	Mohania	1030150270095	Dumarpokhar Pmgysy Road to Dumarpokhar Yadav Tola	1.837	160.07328	0.00000	32.01466	32.01466
882	Mohania	1030150270033	Mahuwar Jandaha RWD Road to Kuswaha Tola	0.263	28.07833	0.00000	26.99731	26.99731
883	Mohania	1030150270035	Sahukha Kushwaha Talab Se to Ashok Kumar K Rice Mill Tak	0.457	42.54850	0.00000	8.50970	8.50970
884	Mohania	1030150270096	Barhupar Road to Shitalpura	0.426	37.78929	0.00000	7.55786	7.55786
885	Mohania	1030150270097	Dumarpokhar Pmgysy Path to Banwa Harijan Tola	0.768	72.99013	0.00000	14.59803	14.59803
886	Mohania	1030150270098	Diya Path to Malah Tola	0.498	46.61338	0.00000	9.32268	9.32268
887	Mohania	1030150270099	Jigna Siyaphokhar Path to Lurpurwa Rajput Tola	0.773	70.34206	0.00000	14.06841	14.06841
888	Mohania	1030150270100	Dulahpur Path to Mujan Mushar Tola	0.676	54.87111	0.00000	10.97422	10.97422
889	Mohania	1030150270109	Muni Yadav K Ghar to Mangan Kushwaha K Ghar Tak	0.320	34.76038	0.00000	6.95208	6.95208
890	Mohania	1030150270110	Sotwa To Sotwa Muslim Tola Mmgysy Road At Field to Sotwa Harijan Tola	0.438	47.70543	16.73669	9.54109	26.27778
891	Mohania	1030150270111	Rajendra Yadav K Ghar Se to Ramakant Yadav K Ghar Tak	0.280	30.43663	0.00000	6.08733	6.08733
892	Mohania	1030150270112	Dumduma Yadav Tola Pmgysy Road At Kabristan to Kudhni Harijan Tola	0.234	25.31872	6.37570	5.06374	11.43944
893	Mohania	1030150270052	Pusauli Gumti To Nadokhar Road At Pokhra to Ghateyan Harijan Tola	0.271	22.75999	0.00000	4.55200	4.55200
894	Mohania	1030150270146	Drawan Siaurua PMGSY Path to Bijay Shankar Singh K Ghar Tak	0.554	41.70403	0.00000	8.34081	8.34081
895	Mohania	1030150270147	Darwan Siyaruan PMGSY Road to Yadav Tola	1.480	112.28613	0.00000	22.45723	22.45723
896	Mohania	1030150270148	Nawanagar Paikauli PMGSY Path to Paikaul Pal Tola	1.386	104.95682	0.00000	20.99136	20.99136
897	Mohania	1030150270060	Vidyasagar Yadav K Ghar to Luxman Yadav K Dera Tak	0.795	77.24095	0.00000	15.44819	15.44819

sla A



Sl. No.	Division Name	Project Id	Name Of Road	Length	Agreement Value (Main Work)	Previous Allotment	Current Release	Total [7+8=9]
1	2	3	4	5	6	7	8	9
	Mohanía Total					700.46515	1185.68882	
898	Motihari	3170820270024	Shambhu Sah to Reajul Haque	1.150	126.21591	21.80091	33.72658	55.52749
899	Motihari	3170820270031	Chhaprabahas Mehwa Road Near Middle School to Mehwa Purvi Tola	0.435	44.63660	0.00000	8.92732	8.92732
900	Motihari	3170820270032	Chhapwa Tikulia Path to Raipatti Mai Sthan	0.625	54.98769	0.00000	10.99754	10.99754
901	Motihari	3170820270033	Kobeya Bazar to Muda Chhapra Koiri Tola	1.530	137.03448	52.01219	27.40690	79.41909
902	Motihari	3170820270047	Pmgsy Road Bareil Tola to Sirsa Malahi Tola Aagan Bari Tak	1.300	140.38903	0.00000	110.81553	110.81553
903	Motihari	3170820270049	NH28 to SSB Camp	2.000	206.48942	0.00000	41.29788	41.29788
904	Motihari	3170820270040	Kanu Yola Chandrahiya to Ahir Yola Chandrahiya	0.500	57.76654	0.00000	11.55331	11.55331
905	Motihari	3170820270041	Pwd Road Chhatauni Colony to Yadav Tola Amar Chhatauni	1.500	134.73960	0.00000	26.94792	26.94792
906	Motihari	3170820270042	Pwd Road Baswariya Ward No 46 to Koriya Tola Tak	1.500	129.98299	0.00000	25.99660	25.99660
907	Motihari	3170820270043	Transformer Dharmua Ward No 2 to Dharmua Ward No 1 Tak	0.700	79.78928	0.00000	15.95786	15.95786
908	Motihari	3170820270044	Rwd Road Dharmua Malah Toli Ward No 1 to Dharmua Bagaali Kaloni Ward No 1 Tak	1.100	111.45656	0.00000	22.29131	22.29131
909	Motihari	3170820270011	Chandrahiya R M Interprises to Motihari Korea P W D Road	1.410	132.16960	102.52537	22.03132	124.55669
910	Motihari	3170820270001	3054 M/R Jasauli Patti to Nadi Nagar Brahmstan	0.900	94.06224	0.00000	18.81245	18.81245
911	Motihari	3170820270004	Bakhari Chauk to Yadav Tola Bairiya	1.600	151.56151	39.48486	30.31230	69.79716
912	Motihari	3170820270028	Pmgsy Road to Bharwaliya Colony Mahadalit Basti	0.875	94.80569	0.00000	18.96114	18.96114
913	Motihari	3170820270045	Rcd Road Rulahi Bazar Via Mushar Toli to Dharmua Yadav Tola Tak Ward No 6	2.500	236.56362	0.00000	47.31272	47.31272
914	Motihari	3170820270046	Rcd Road Baswariya Nahar Chowk to Rulahi Malahi Tola Tak	3.200	264.62505	0.00000	52.92501	52.92501
915	Motihari	3170820270026	Madar Dairy NH28 to Kanu Tola	1.300	127.44001	0.00000	63.04491	63.04491
916	Motihari	3170820270014	NH-28 Bairiya to Furshatpur	3.230	302.75227	93.40673	140.92674	234.33347
917	Motihari	3170820270039	Reo Road Dhekha To Bardaha to Dusad Tola Muslim Tola	0.630	67.80900	0.00000	13.56180	13.56180
	Motihari Total					309.23006	743.80714	
918	Munger	2080370270003	Khopapar Karaili Road to Khushamaha Tola	1.050	121.04543	0.00000	24.20909	24.20909
919	Munger	2080370270001	Mankothiya Aadiwasi Tola Road to Yadav Tola	0.800	67.19100	34.72158	13.43820	48.15978
920	Munger	2080370270002	Lanka Tola Road to Mahuderh Tola	1.960	173.84755	78.64870	34.76951	113.41821
	Munger Total					113.37028	72.41680	
921	Muzaffarpur East-1	3150720270006	Mr Yadav Nagar To Dumari Path to Krishna Nagar Gobarsahi	0.313	31.39858	0.00000	6.27972	6.27972
922	Muzaffarpur East-1	3150720270007	Mmgsy Narauli Sen Path to Muslim Tola Harjon Tola	0.601	60.21645	0.00000	12.04329	12.04329
923	Muzaffarpur East-1	3150720270009	Pwd Road Manika Bishunpur Chand Bandh Path to Paswan Tola Manika Bishunpur Chand 9	1.232	98.41886	0.00000	19.68377	19.68377
924	Muzaffarpur East-1	3150720270010	3054/Mr Path to Bhikhanpur Adam Ward.No.7 Kamal Mahto Tola	0.152	16.35666	0.00000	3.27133	3.27133
925	Muzaffarpur East-1	3150720270011	Pwd Athar Road to Mahadalit Tola	0.542	41.56824	0.00000	8.31365	8.31365
926	Muzaffarpur East-1	3150720270012	Mr Yadav Nagar Patahi Path to Naya Tola Bhawani Nagar	0.431	43.31159	0.00000	8.66232	8.66232

*slo at*

Sl. No.	Division Name	Project Id	Name Of Road	Length	Agreement Value (Main Work)	Previous Allotment	Current Release	Total [7+8=9]
1	2	3	4	5	6	7	8	9
927	Muzaffarpur East-1	3150720270013	Mmgsy Road to Ram Tolaward.No.7 Manika Bishunpur Chand	0.826	66.50928	0.00000	13.30186	13.30186
928	Muzaffarpur East-1	3150720270014	Pwd Pusa Road Kaveri Gas Agency to Kanauhli Baidnath Nagar Bari Kothiya Dalit Basti	1.305	112.46145	0.00000	22.49229	22.49229
929	Muzaffarpur East-1	3150720190055	Muzaffarpur To Lawraj to Macchaha Lagan Majhi Tola	0.374	26.94117	0.00000	5.38823	5.38823
930	Muzaffarpur East-1	3150720190056	Pmgsy Road to Khanua Ghat Tola	0.240	21.12656	0.00000	4.22531	4.22531
931	Muzaffarpur East-1	3150720270003	Kerma Padmaul Path to Paswan Tola	0.497	39.63145	0.00000	7.92629	7.92629
932	Muzaffarpur East-1	3150720270004	Imad Kushwaha Tola to Bhawanipur	1.217	69.33254	0.00000	13.86651	13.86651
933	Muzaffarpur East-1	3150720270005	Fakauli Lalganj Road to Fakauli Ram Math	0.608	51.14421	0.00000	10.22884	10.22884
934	Muzaffarpur East-1	3150720270002	Pmgsy Pier To Pier to Pier Mushroom Badahi	0.710	45.45504	0.00000	9.09101	9.09101
935	Muzaffarpur East-1	3150720270050	Pokhraira Chhitri Road to Pokhraira Mahadalit Purani Bazar Tola	0.300	25.69243	0.00000	5.13849	5.13849
936	Muzaffarpur East-1	3150720270051	Naya tola bahera Road to Amaitha Dhobi Tola	0.425	36.27355	0.00000	7.25471	7.25471
937	Muzaffarpur East-1	3150720270032	Shankarpur Se Vidiapur Sarak Mein Sapahi Chauk to Sangopatti Rajput Paswan Tola Tinkonwa	1.150	94.07595	0.00000	18.81519	18.81519
938	Muzaffarpur East-1	3150720270030	NH 77 to Barhi Tola	1.073	82.49277	0.00000	16.49855	16.49855
939	Muzaffarpur East-1	3150720270045	L056 - Rani Pokhar Tak Road Me Umesh Mishra Ke Ghar Se to Jori Par Tola	0.511	52.23321	0.00000	10.44664	10.44664
940	Muzaffarpur East-1	3150720270046	Jila Yojana Se Nirmitt Pcc Path Ramnagar Yadav Tola to Rajputana Tola Saraiya	1.160	120.52342	0.00000	24.10468	24.10468
941	Muzaffarpur East-1	3150720270031	Pmgsy Road Uco Bank to Bhumihaar Tola Chusim	1.251	118.20662	0.00000	23.64132	23.64132
942	Muzaffarpur East-1	3150720270038	Fakira Chouk to Sahni Tola	1.040	107.47375	0.00000	21.49475	21.49475
943	Muzaffarpur East-1	3150720270039	NH-77 Road to Dhorhi Anandkar Tola	0.450	37.83995	0.00000	7.56799	7.56799
944	Muzaffarpur East-1	3150720270040	Mmgsy Road Ganaur Sah to Jurawanpatti Sahtola	0.471	52.95692	0.00000	10.59138	10.59138
945	Muzaffarpur East-1	5150720270052	Kanya Vidyalaya Shera Tola Road Me Brahmsthan Ke Nikat to Ram Tola	0.575	40.43598	0.00000	8.08720	8.08720
946	Muzaffarpur East-1	5150720270053	Chandani Chowk se Muzaffarpur Pusa Road (Hanuman Mandir) to Barki Pul	1.250	87.24201	0.00000	17.44840	17.44840
947	Muzaffarpur East-1	5150720270054	MMGSY Ajitpur Chochaha Path to Chochaha Noniya Tola	0.400	34.35886	0.00000	6.87177	6.87177
948	Muzaffarpur East-1	5150720270055	PMGSY Supna to Gorigwa Dih Path	0.300	24.47361	0.00000	4.89472	4.89472
949	Muzaffarpur East-1	5150720270056	M R Path Gorigawa Dih PMGSY Path to Dhobi Tola	0.500	39.92104	0.00000	7.98421	7.98421
950	Muzaffarpur East-1	5150720270057	Rewa High School PMGSY to Bichla Tola	0.325	25.77423	0.00000	5.15485	5.15485
	Muzaffarpur East-1 Total					0.00000	340.76927	
951	Muzaffarpur East-2	3150730190027	Benibad Bokchi Road to Rampatti Misrauli	0.525	45.47138	0.00000	9.09428	9.09428
952	Muzaffarpur East-2	3150730190028	Makarandpur To Khajuri to Makarandpur Pul	0.520	34.93095	0.00000	34.89338	34.89338
953	Muzaffarpur East-2	3150730190029	Makarandpur Khajuri Road to Thalwara Pokhri Sahni Tola	0.700	55.83024	0.00000	11.16605	11.16605

sla x

Sl. No.	Division Name	Project Id	Name Of Road	Length	Agreement Value (Main Work)	Previous Allotment	Current Release	Total [7+8=9]
1	2	3	4	5	6	7	8	9
954	Muzaffarpur East-2	3150730270010	Minapur Pwd Road Near Hanuman Mandir to Mahdelya Ram Tola Dhapahar Hanuman Mandir	0.400	35.68549	0.00000	7.13710	7.13710
955	Muzaffarpur East-2	3150730270011	Near House Of to Dakshinwari Tola (Koill Fakirana)	0.560	45.92000	0.00000	9.18400	9.18400
956	Muzaffarpur East-2	3150730270001	Mmgysy Bharatnagar Mukesh Singh Ke Ara Mill to Yadav Tola Siyari Nadi Bank	0.700	38.51077	0.00000	7.70215	7.70215
	Muzaffarpur East-2 Total					0.00000	79.17696	
957	Muzaffarpur West	3150740270017	Saw Tola to Pmgysy Road	0.200	17.24356	0.00000	3.44871	3.44871
958	Muzaffarpur West	3150740270018	Baidnath Bhagat House to Dojar Ram House	0.200	14.02596	0.00000	2.80519	2.80519
959	Muzaffarpur West	3150740270019	Salesh Asthan to Paswan Tola	0.150	10.80917	0.00000	2.16183	2.16183
960	Muzaffarpur West	3150740270020	Manikpur Dinanath Singh House to Mukhdev Singh House	0.350	41.16560	13.34554	8.23312	21.57866
961	Muzaffarpur West	3150740270021	Dipak Singh House to Banaras Mahto House	0.200	24.01174	8.27525	4.80235	13.07760
962	Muzaffarpur West	3150740270022	Dinesh Singh House to Bhulya Baba Asthan	0.500	55.21801	14.34237	11.04360	25.38597
963	Muzaffarpur West	3150740270002	Reo Road to Muslim Tola Panapur Karyat East	0.167	14.32363	13.40373	0.75033	14.15406
964	Muzaffarpur West	3150740270003	Abdul Majid Ke Ghar to Badi Nahar Tak Via Angan Badi Hote Hua	0.263	16.22434	6.83757	9.19847	16.03604
	Muzaffarpur West Total					56.20446	42.44360	
965	Narkatiaganj	3180890270005	Betia Mainatar Road Near Kuran Ghar to Bin Toli	1.551	177.56523	0.00000	35.51305	35.51305
966	Narkatiaganj	3180890270006	Tawar Chowk Bhagwan Dat Tiwari Road ke shiv mandir to Dube tola	1.070	76.35972	0.00000	15.27194	15.27194
967	Narkatiaganj	3180890270007	Tawar chowk to bazar chowk ke Anshari tola to Barharwa Harijan tola	1.550	113.16355	0.00000	22.63271	22.63271
	Narkatiaganj Total					0.00000	73.41770	
968	Navgachia	2070330270002	NH31 to Sikandar Yadav	1.710	160.21423	0.00000	32.04285	32.04285
969	Navgachia	2070330270003	NH-31 Near Mahdatpur Asha Dharmkata to Mahdatpur Paswan Tola	0.270	29.77077	0.00000	5.95415	5.95415
	Navgachia Total					0.00000	37.99700	
970	Nawada	1050260270013	Dumri road to Lilo PMGSY road Simariya dalit tola	0.550	34.51001	0.00000	6.90200	6.90200
971	Nawada	1050260270014	Aaku bigha MMGSY road near culvert to Utkarmit middle school, Jasat	1.150	85.17302	0.00000	17.03460	17.03460
972	Nawada	1050260270015	Naromurar mafi fall to Ravidas tola kochgaon	3.650	215.42688	0.00000	43.08538	43.08538
973	Nawada	1050260270002	Pmgysy Pachambha Road to Birhor Tola	0.890	55.76709	30.59501	11.15342	41.74843
974	Nawada	1050260270012	PMGSY Road Jamui Mananpur To Gudan Manjhi Ke Ghar to Arjun Ravidas Ke Ghar	0.222	24.63706	0.00000	4.92741	4.92741
975	Nawada	1050260270001	Repura Bhadseni Rcd Road Near Bijay Nagar to Murli Pahar Mahadalit Tola	2.350	155.46629	90.97044	31.09326	122.06370
976	Nawada	1050260270005	Bikku to Gondara Road Proposed Bikku Hault, Bikku Kachahari	1.335	92.36031	49.58268	18.47206	68.05474
977	Nawada	1050260270006	PWD Road To Dumrawa to Tarauni Mushari	0.570	37.80316	8.50159	7.56063	16.06222

slc &

Sl. No.	Division Name	Project Id	Name Of Road	Length	Agreement Value (Main Work)	Previous Allotment	Current Release	Total [7+8=9]
1	2	3	4	5	6	7	8	9
978	Nawada	1050260270009	PMGSY Road PWD Road to Masankhama to Shankar Bigha Mahadalit Tola	0.281	14.70209	0.00000	2.94042	2.94042
979	Nawada	1050260270010	Kumbhi Pmgsy Road Near Amin Mistry to Chandipur Mahadalit Tola	0.733	44.41934	17.80263	8.88387	26.68650
980	Nawada	1050260270011	Bajra Middle school to Bajra Nadi par Murli nagar	1.400	153.41177	51.68851	30.68235	82.37086
	Nawada Total					249.14086	182.73540	
981	Nimchak Bathani	1050250270006	Gaya fatehpur Bypass road to Mahadalit Girbal tola	1.410	88.70845	0.00000	17.74169	17.74169
982	Nimchak Bathani	1050250270007	Gaya fatehpur Bypass road Kurkatta to Gendhar Mushar toll	1.801	139.37982	0.00000	27.87596	27.87596
983	Nimchak Bathani	1050250270008	Khanjahapur RCD road to Lodipur Nanhakchak Mahadalit Tola	4.700	345.33127	0.00000	69.06625	69.06625
984	Nimchak Bathani	1050250270002	Jethian RCD Road to Barhi Tola (Jethaian Mahadalit Tola)	1.840	151.64605	84.48015	30.32921	114.80936
985	Nimchak Bathani	1050250270003	Gaya khizarsarai road to Jehana primary school (Beldar Tola)	2.860	157.99172	0.00000	31.59834	31.59834
986	Nimchak Bathani	1050250270004	Gaya Nawada Main road, Masautha Kala road to Tetaria Harizan tola badhai tola	1.920	103.51370	0.00000	20.70274	20.70274
987	Nimchak Bathani	1050250270005	Mirganj MR Road to Naudhariya Mahadalit Tola	2.190	147.71271	0.00000	29.54254	29.54254
	Nimchak Bathani Total					84.48015	226.85673	
988	Pakridayal	3170870270012	Rampurwa Chiran Mill to Phulwar Chauk	3.150	319.11238	141.57233	63.82248	205.39481
989	Pakridayal	3170870270013	Shyam Singh Kund to Primary School Varunaha Kanya	0.675	80.11389	12.17724	16.02278	28.20002
990	Pakridayal	3170870270003	Sikarganj Pith Road To Chamar Toll Road to Sc Tola	2.600	348.90703	148.78138	69.78141	218.56279
991	Pakridayal	3170870270004	Ramayodhya Mahto Huse to Sheohar Siwan	0.770	105.59865	34.28780	21.11973	55.40753
	Pakridayal Total					336.81875	170.74640	
992	Patna	1010010270005	Sai Enterprises in Khairatali Brajeshwer Market Road to Near Jha Jee House	0.550	60.11409	0.00000	10.28771	10.28771
993	Patna	1010010270006	GTSNY Falslabaad Baad Pipal Tree Road to Lakshman Tola (New Jhichak)	0.560	66.24765	0.00000	13.24953	13.24953
994	Patna	1010010270007	Near Kanshu Passwan House to Near Shambhu House Near Yadav Chak Road	0.550	61.55868	0.00000	12.31174	12.31174
995	Patna	1010010270008	Kanauji Corner RCC Culvert to Papu Chndrawansi	0.200	22.87149	0.00000	4.57430	4.57430
996	Patna	1010010270009	Rcc Culvert Jaiber SC Tola to Rampravesh House Sivchak	0.750	72.61520	0.00000	14.52304	14.52304
997	Patna	1010010270011	Dharmendra Singh House to Suresh Paswan House	0.350	39.90657	0.00000	7.98131	7.98131
998	Patna	1010010270012	N.H. 30 Hanuman mandir to Jivika Choori Nirman Centre Fatehjangpur	0.600	83.20000	0.00000	16.64000	16.64000
999	Patna	1010010270013	RWD ROAD to YADAV TOLI JEEVAN CHAK	0.250	36.66000	0.00000	7.33200	7.33200
1000	Patna	1010010270014	RWD Road Devi STHAN to Satichaura to hiranandpur	0.475	99.80000	0.00000	19.96000	19.96000
	Patna Total					0.00000	106.85963	
1001	Patori	3201020270003	Rcd Road to Sultanpur Purvee Rajpoot Tola Sahid Aman Singh House	0.400	48.22830	0.00000	9.64566	9.64566

sla & \*

Sl. No.	Division Name	Project Id	Name Of Road	Length	Agreement Value (Main Work)	Previous Allotment	Current Release	Total [7+8=9]
1	2	3	4	5	6	7	8	9
1002	Patori	3201020270004	Chapar Panchayat Yojna Pcc Road to Chapar Margangpar Bind Tola	0.500	69.14027	0.00000	13.82805	13.82805
1003	Patori	3201020270005	Bin Bochha Rajiv Sah Ke House & Panchayat Yojna Pcc Road to Chaklapar Mahadalit Tola Near Pipal Tree	0.500	67.92403	0.00000	13.58481	13.58481
1004	Patori	3201020270006	Panchayat Yojna Pcc Road Bochha to Laxman Tola	1.000	120.21977	0.00000	24.04395	24.04395
1005	Patori	3201020270007	Rwd Road to Pasban Tola	0.400	38.26690	0.00000	7.65338	7.65338
1006	Patori	3201020270008	House Of Mahendra Raut to Rcd Road	0.250	25.05651	0.00000	5.01130	5.01130
	Patori Total					0.00000	73.76715	
1007	Phulparas	3190990270001	Bajrang Balli Mandir to Kosi Bandh	0.870	78.03127	0.00000	15.60625	15.60625
1008	Phulparas	3190990270002	Audhes Paswan Ka Ghar to Kosi Bandh	0.850	75.06930	0.00000	15.01386	15.01386
1009	Phulparas	3190990270003	Narendrapur To Neur Road to Neur Purvi Patti	1.450	133.71098	0.00000	26.74220	26.74220
	Phulparas Total					0.00000	57.36231	
1010	Piro	1040180270011	Near The West Side of Middle School Bhulukua to Bhulukua Tola	0.635	59.24355	0.00000	11.84871	11.84871
1011	Piro	1040180270010	Moapkhurd Village Road to Moapkhurd Jangbahadur Tola	2.010	206.43602	0.00000	41.28720	41.28720
	Piro Total					0.00000	53.13591	
1012	Pupri	3160780270005	Earthen to Bin Tola	0.300	25.81241	0.00000	5.16248	5.16248
	Pupri Total					0.00000	5.16248	
1013	Purnea	2110520270026	NH-107 to Uchmit Tola Milki	2.830	288.23766	0.00000	57.64753	57.64753
1014	Purnea	2110520270027	NH 107 to Prasiya Rahika	1.350	124.10520	0.00000	24.82104	24.82104
1015	Purnea	4110520270033	Phatto Neema to Dhatta Ghat Part 2	0.420	34.94843	0.00000	6.98969	6.98969
1016	Purnea	2110520270028	Middle School Hridaynagar to Garh tola Ward no 3	0.510	44.53535	0.00000	8.90707	8.90707
1017	Purnea	2110520270029	Pakka Road to JBC Nahar	0.550	90.02171	0.00000	18.00434	18.00434
1018	Purnea	2110520270031	Kalwaria more to kalwaria mushari	0.500	58.67480	0.00000	11.73496	11.73496
1019	Purnea	2110520270032	REO road Damka chowk to damka sayeed ji ke ghar seto NH 57 mafa petrol pump tak via sikandarpur kabristaan hote hua	1.180	108.00332	24.62528	21.60066	46.22594
1020	Purnea	2110520270021	Nh-107 Purnia To Saharsa Road to Fulmas Tola	0.865	68.63478	0.00000	13.72696	13.72696
1021	Purnea	2110520270022	Maharajganj Road to Maharajganj-2 Harijan Tola Banmankhi Sima	2.460	242.06882	0.00000	48.41376	48.41376
1022	Purnea	2110520270006	Phasia Chowk to Santhali Tola	0.745	71.33074	0.00000	14.26615	14.26615
1023	Purnea	2110520270007	Dehri Chowk to Alfauddin Tola	1.070	94.34572	54.42018	18.86914	73.28932
1024	Purnea	2110520270008	Mukhya Sadak Daliya Hussainabad to Adiwasi Tola	1.505	136.02632	29.21463	27.20526	56.41989
1025	Purnea	2110520270010	Panchgachhiya Chowk to Jhatha Mahadalit	1.150	113.03732	45.53174	22.60746	68.13920
1026	Purnea	2110520270012	Jiyagachhi More to Namun Tola	0.380	31.73190	0.00000	6.34638	6.34638
1027	Purnea	2110520270013	Hathi Tola More to Hathi Tola	1.530	147.72702	20.89959	29.54540	50.44499
1028	Purnea	2110520270014	Near Fariyani Chowk to Mushari Tola	0.490	45.35728	13.99454	24.25098	38.24552
1029	Purnea	2110520270023	MMGSY Road Pranpati to Pranpati Kamat Tola	1.980	188.40139	0.00000	37.68028	37.68028
1030	Purnea	2110520270024	Banbhag To Bela Road to Muslim Tola	0.930	84.61289	0.00000	16.92258	16.92258
1031	Purnea	2110520270025	RCD Bagh Mara Pitch Road to Rikab Gang Naya Tola	0.730	68.42200	0.00000	13.68440	13.68440
	Purnea Total					188.68596	423.22404	
1032	Rajauli	1050270270002	Saidapur Gowasa Road to Beldari	0.585	34.65448	15.21520	6.93090	22.14610
1033	Rajauli	1050270270005	Abgil Ganauri Rabidas Ke Tola to Abgil Pcc Road	0.565	41.81981	19.99749	8.36396	28.36145

slc \* de

Sl. No.	Division Name	Project Id	Name Of Road	Length	Agreement Value (Main Work)	Previous Allotment	Current Release	Total [7+8=9]
1	2	3	4	5	6	7	8	9
1034	Rajauli	1050270270008	Kadlrganj Kowakol Road to Pipra Ghorahi Village	0.440	28.11175	5.05993	5.62235	10.68228
1035	Rajauli	1050270270009	R.C.C.Culvert to Gularia Village	0.560	42.26593	13.48195	8.45319	21.93514
1036	Rajauli	1050270270012	Sitapur Pmgysy Road to Sitapur Mahadalit Tola	2.160	134.69898	50.22421	26.93980	77.16401
1037	Rajauli	1050270270014	GTSNY Road to Soraha	0.680	65.74144	0.00000	13.14829	13.14829
1038	Rajauli	1050270270015	Sarkanda Road to Sarsbati Bigha	0.360	63.64705	0.00000	12.72941	12.72941
1039	Rajauli	1050270270016	Karpurinagar Path to Nalapar Ravidas Tola	2.240	152.01609	0.00000	30.40322	30.40322
1040	Rajauli	1050270270019	Primary School Khirkiyatari to Dhararva , Tar	1.600	118.30413	0.00000	23.66083	23.66083
1041	Rajauli	1050270270006	NH31 At Dibor to Samudaik Bhawan Ratanpur	0.450	42.50513	0.00000	8.50103	8.50103
1042	Rajauli	1050270270007	Kazichak to Bansi Tarh	0.225	21.40286	0.00000	4.28057	4.28057
1043	Rajauli	1050270270010	Sarh- Pachamba Road to Harnarayanpur	0.550	42.12822	16.91657	8.42564	25.34221
1044	Rajauli	1050270270011	Jatkatti Road to Hemrajkurha	0.550	44.27498	13.56970	8.85500	22.42470
1045	Rajauli	1050270270013	Dhab To Manjhla Road to Bhatauliya	0.920	70.14579	19.76602	14.02916	33.79518
1046	Rajauli	1050270270020	Marhi Road to Kalaunda	0.260	58.28235	0.00000	11.65647	11.65647
1047	Rajauli	1050270270021	Sirdala - Narhat Road to Rabio Rajbaria Tola	1.780	206.70485	0.00000	41.34097	41.34097
	Rajauli Total					154.23107	233.34079	
1048	Rajgir	1020090270001	Tin Muhani Janaro Road to Mushahari Tola Janaro	0.700	44.16581	0.00000	8.83316	8.83316
1049	Rajgir	1020090270002	Pmgysy Road Junedi to Hafichak	0.800	57.81044	20.46631	37.34413	57.81044
1050	Rajgir	1020090270003	Ishapur to Giriyaq Swaasthya Kendra	1.860	138.40456	60.64067	29.96252	90.60319
1051	Rajgir	1020090270004	Ut Madhaya Bidiyalay Chainpur to Pokharpar	0.800	58.01266	0.00000	36.64497	36.64497
1052	Rajgir	1020090270006	Satisthan to Rabidas tola	0.200	17.87147	0.00000	3.57429	3.57429
1053	Rajgir	1020090270007	urdu primary school dhanchui to barhan nagar	0.600	45.92785	0.00000	9.18557	9.18557
1054	Rajgir	1020090270005	Katouna Lohrajpur road Gas Godown to Katouna High school	0.600	53.07819	0.00000	10.61564	10.61564
	Rajgir Total					81.10698	136.16028	
1055	Raxaul	3170850270030	Pipara Mmgysy to Murli	1.250	137.93895	0.00000	27.58779	27.58779
1056	Raxaul	3170850270031	Sripur Nahar Chauk to Miskar Toli	2.850	293.49203	137.18535	58.69841	195.88376
1057	Raxaul	3170850270032	Rcd Road to High School Narkatiya	0.600	62.59575	0.00000	12.51915	12.51915
1058	Raxaul	3170850270033	Simrahaia Chauk to Nonea Tola Semrahiya	0.550	65.83325	27.44181	13.16665	40.60846
1059	Raxaul	3170850270012	Narkatiya to Hadwa Tola	2.800	337.91214	155.62377	67.58243	223.20620
1060	Raxaul	3170850270047	Bhagarl Road to Bhagari Malah Tola Chat Ghat	0.800	72.79162	0.00000	14.55832	14.55832
1061	Raxaul	3170850270048	Sripur Hanuman Mandir Chowk to Middle School Murli	0.750	64.32472	23.44717	12.86494	36.31211
1062	Raxaul	3170850270003	Chainpur Harijan Tola to Chainpur Bichla Tola	0.810	75.81640	0.00000	15.16328	15.16328
1063	Raxaul	3170850270004	Palanwa Pokhar to Bharwalia Pashchim	1.500	143.10032	0.00000	28.62006	28.62006
1064	Raxaul	3170850270005	T04 to Parsauna Narwa Tola	0.842	66.19691	0.00000	13.23938	13.23938
1065	Raxaul	3170850270007	Gasgodown to Laukaha Purab	0.521	50.14483	0.00000	10.02897	10.02897
1066	Raxaul	3170850270008	Railway Dhala to Nh28	0.680	71.55461	0.00000	14.31092	14.31092
1067	Raxaul	3170850270009	Harnahi School to Harnahi	0.535	57.09778	0.00000	11.41956	11.41956
1068	Raxaul	3170850270017	T01 to Block Boarder	0.500	49.77886	0.00000	9.95577	9.95577
1069	Raxaul	3170850270018	Harnahi Barka to Sahpatti Gaunaha	1.250	118.19129	0.00000	23.63826	23.63826
1070	Raxaul	3170850270019	T05 Gbc to Jatiyahl Harijan Tola	1.630	199.36270	0.00000	39.87254	39.87254
1071	Raxaul	3170850270050	Siswa Gadbahuari Road Near Lachnauta to Lachnauta Harizan Tola	0.315	70.62186	0.00000	14.12437	14.12437
1072	Raxaul	3170850270051	Lohdiha Pmgysy to Lohdiha Uttar Naya Tola	0.560	79.24229	42.07070	15.84846	57.91916
1073	Raxaul	3170850270011	Border Road to Islampur Tola	0.500	69.31896	0.00000	13.86379	13.86379

ele A &

Sl. No.	Division Name	Project Id	Name Of Road	Length	Agreement Value (Main Work)	Previous Allotment	Current Release	Total [7+8=9]
1	2	3	4	5	6	7	8	9
1074	Raxaul	3170850270013	Bhumihari Tola Path to Churiharwa Tola	0.600	64.17266	0.00000	12.83453	12.83453
1075	Raxaul	3170850270014	Nh-28a to Siswaniya Pokhra Tola	0.875	160.13330	0.00000	32.02666	32.02666
1076	Raxaul	3170850270015	Bardiyahi Ghat Pmgysy Path to Kothi	1.035	123.11751	0.00000	100.95061	100.95061
1077	Raxaul	3170850270016	Ramgarhwa Pakhnahiya Path to Bandhu Brwa Harijan Basti	0.700	110.18004	0.00000	44.85527	44.85527
1078	Raxaul	3170850270024	Gbc To Bhaluwhiya Road to Bhaluwhiya Harjan Basti	1.200	129.25823	0.00000	25.85165	25.85165
1079	Raxaul	3170850270025	Latihanwa Pmgysy Path to Latihanwa Dakshin Tola	0.700	72.63946	0.00000	14.52789	14.52789
1080	Raxaul	3170850270026	Tikuliya Pmgysy Path to Border Road	0.775	89.26745	0.00000	17.85349	17.85349
1081	Raxaul	3170850270027	Murtiya Road to Panchayat Sarkar Bhawan Tola Murtiya	0.340	40.18961	0.00000	8.03792	8.03792
1082	Raxaul	3170850270028	Adapur Pwd Road to Dhabdhabwa Harijan Tola	0.675	96.29795	0.00000	19.25959	19.25959
1083	Raxaul	3170850270029	Gbc To Bhaluwhiya Road to Heera Chapra Harijan Basti	1.720	192.16010	0.00000	38.43202	38.43202
	Raxaul Total					385.76880	731.69268	
1084	Rosera	3201030270019	Pmgysy Jalwara Path to Pabra Pokhar Tola	0.759	55.29525	0.00000	11.05905	11.05905
1085	Rosera	3201030270006	Tinbatiya to Sharma Tola Near Sagichowk	1.298	111.09898	0.00000	22.21980	22.21980
1086	Rosera	3201030270007	Bank Chowk Thatiya to Chotkki Chakki	0.610	51.85357	0.00000	10.37071	10.37071
1087	Rosera	3201030270009	Tinbatiya to Ram Tola	0.406	36.10091	0.00000	7.22018	7.22018
1088	Rosera	3201030270011	Nage Mandal Ghar Pipal Tree to Bhataura Paswan Tola	1.161	88.63192	0.00000	17.72638	17.72638
1089	Rosera	3201030270012	Khanuma Pul to Kaji Dumra	0.685	59.12872	0.00000	11.82574	11.82574
1090	Rosera	3201030270020	Pwd Road Near Chorba Pokhar to Pachupur	0.469	49.25135	0.00000	9.85027	9.85027
1091	Rosera	3201030270021	From Pmgysy Road Near Water Tower to Sharma Tol	0.541	57.60244	0.00000	11.52049	11.52049
1092	Rosera	3201030270022	Near Dihwar Sthan to Mabbi Pubaari Tol	0.714	77.72531	42.76549	15.54506	58.31055
1093	Rosera	3201030270015	Bharhar Chawk to Akona	1.293	117.44016	0.00000	23.48803	23.48803
1094	Rosera	3201030270016	Pmgysy Jalbara Road to Pokhar Tol Pabra	0.511	51.05596	0.00000	50.82271	50.82271
1095	Rosera	3201030270017	Reo Road Near Navki Pokhar to Agraul Mahadalit Tola	1.489	124.65488	0.00000	24.93098	24.93098
1096	Rosera	3201030270023	End Point Of Mmgysy Mungalla Road to Akona Nimi Kankari	0.403	42.91240	0.00000	8.58248	8.58248
1097	Rosera	3201030270024	Khanuma Pul Near to Shani Tola	0.925	97.32705	43.37592	19.46541	62.84133
	Rosera Total					86.14141	244.62729	
1098	Saharsa	2090430270009	PMGSY Road to Ram Tola Bariyahi	0.600	48.80332	0.00000	9.76066	9.76066
1099	Saharsa	2090430270010	Baluaha Ashok Yadav Ke Ghar to Baijnath Muthi	0.900	87.35437	0.00000	17.47087	17.47087
1100	Saharsa	2090430270012	Parri Panchayat Bhawan to Aada Tola	1.700	157.21864	0.00000	31.44373	31.44373
1101	Saharsa	2090430270001	Gorho Chowk to Near Mahwa Sahu Road	1.100	89.08700	0.00000	17.81740	17.81740
	Saharsa Total					0.00000	76.49266	
1102	Samastipur	3201010270009	Bandh to Ram Jatan Sahani	0.350	43.96425	0.00000	8.79285	8.79285
1103	Samastipur	3201010270010	Bandh to Sahni Tola	0.500	59.38458	0.00000	11.87692	11.87692
1104	Samastipur	3201010270011	T03 Sivalsingpur to Bakil Paswan House	1.000	71.63548	41.14729	14.32710	55.47439
1105	Samastipur	3201010270012	Kothiya Tola to Bankul Tola	1.000	75.02872	0.00000	15.00574	15.00574
1106	Samastipur	3201010270013	Masina Hanuman Mandir to Simri Pokhar Basti	1.800	149.20345	57.72203	29.84069	87.56272
1107	Samastipur	3201010270006	Manoj Mahto House to Pawan Paswan	0.142	11.49721	0.00000	2.29944	2.29944
1108	Samastipur	3201010270007	RCD Gangapur to Naward Gangapur Dukhan Paswan Ke Ghar Tak	0.289	25.74588	0.00000	5.14918	5.14918

Sl. No.	Division Name	Project Id	Name Of Road	Length	Agreement Value (Main Work)	Previous Allotment	Current Release	Total [7+8=9]
1	2	3	4	5	6	7	8	9
1109	Samastipur	3201010270015	Devan Ram Ke Ghar to Navsrijit Primary School, Rampur Bishun Ward No-14	0.400	35.88912	0.00000	7.17782	7.17782
1110	Samastipur	3201010270016	Brahmsthan Tola to Pmgysy Path	0.200	18.64576	0.00000	3.72915	3.72915
	Samastipur Total					98.86932	98.19889	
1111	Sasaram-1	1030100270015	Singhanpura Jamuniya Dih to Chero Tola	1.160	82.04370	32.54179	16.40874	48.95053
1112	Sasaram-1	2030100270017	Darigaon- Malhipur Road (Chenari) to Gangapur (Chenari)	0.375	38.89781	6.68914	7.77956	14.46870
1113	Sasaram-1	2030100270018	Yogiya (Bipin Blind) to Sohanchak (Kalawati Kuwar)	0.430	48.72597	15.97853	9.74519	25.72372
1114	Sasaram-1	1030100270004	Sheosagar - Chenari Rcd Road to Dumari Tola	0.775	60.70628	0.00000	12.14126	12.14126
1115	Sasaram-1	1030100270005	Ara Sasaram Pwd Road to Guljar Tola	0.930	63.21589	0.00000	12.64318	12.64318
1116	Sasaram-1	1030100270006	Lalganj Uchitpur Road to Niyay Pasi Tola	1.290	94.87613	0.00000	18.97523	18.97523
1117	Sasaram-1	1030100270007	Barkadih - Ulho Road (Brahm Baba) to Mushahar Tola	0.600	40.70768	0.00000	8.14154	8.14154
1118	Sasaram-1	1030100270008	Chhotka Kenar (Samudayik Bhavan ) to Mokrapur (Mohan Pd)	0.720	54.63379	0.00000	10.92676	10.92676
1119	Sasaram-1	1030100270009	Mahmatpur(Field) to Mushahar Tola Mahmatpur	0.620	57.24618	0.00000	11.44924	11.44924
1120	Sasaram-1	1030100270010	Chhotka Kenar to Mokrapur Tola(Sikraur)	0.200	15.48700	0.00000	3.09740	3.09740
1121	Sasaram-1	1030100270016	Usranw Badaheri Path to Ameshidehra	0.280	27.21698	13.72694	5.44340	19.17034
1122	Sasaram-1	1030100270001	T012 to Mathiya Village	0.690	51.34839	0.00000	10.26968	10.26968
1123	Sasaram-1	1030100270002	Usranw Gaura Path to Ameshidehra Pashchimi	0.850	63.45117	0.00000	12.69023	12.69023
1124	Sasaram-1	1030100270003	Khairi Road to Mahabirganj	1.020	78.63895	0.00000	15.72779	15.72779
	Sasaram-1 Total					68.93640	155.43920	
1125	Sasaram-2	1030110270001	Bihta Nasriganj Road to Uday Tola	1.620	116.81565	68.57002	23.36313	91.93315
	Sasaram-2 Total					68.57002	23.36313	
1126	Shekhpora	2080390270001	Tati Hatiyama to Mandana Gaou	1.000	82.44003	0.00000	16.48801	16.48801
1127	Shekhpora	2080390270002	PMGSY Road to Musahari Tola Gabal	1.625	115.12872	0.00000	23.02574	23.02574
1128	Shekhpora	2080390270004	NH Biharsharif Mokama road to Delwa	1.600	102.39390	0.00000	42.96469	42.96469
1129	Shekhpora	3080390270005	Rajendar Nagar to Haidar Chak	2.000	155.60286	0.00000	31.12057	31.12057
1130	Shekhpora	3080390270006	Versaliganj Sare Road to Penhesha -SC Tola	1.300	108.83690	0.00000	21.76738	21.76738
1131	Shekhpora	3080390270007	RamJanpur Chowk to Akber Nagar	1.100	58.57643	0.00000	11.71529	11.71529
1132	Shekhpora	3080390270008	Kailash Nagar to L029 to Nirpur PMGSY Road (Panchi)	1.650	111.14720	0.00000	22.22944	22.22944
1133	Shekhpora	2080390270003	Nirpur PMGSY road to Canal tak	0.200	15.41064	5.07799	9.86667	14.94466
	Shekhpora Total					5.07799	179.17779	
1134	Sheohar	3160810270007	Pmgysy Road to Sumauhti Chauri Tola	0.337	33.84322	0.00000	6.76864	6.76864
1135	Sheohar	3160810270008	Pmgysy Road Se to Salempur	1.234	127.65215	41.61051	25.53043	67.14094
1136	Sheohar	3160810270010	Mahranistan Kamrauli Siman to Anup Paswan Ke Ghar	0.550	49.68570	0.00000	9.93714	9.93714
	Sheohar Total					41.61051	42.23621	
1137	Sherghati	1050230270034	Pmgysy Majhura Hariyadag Road To Murgia Tad to Murgia Tad Badhnagar	0.750	61.15227	0.00000	12.23045	12.23045
1138	Sherghati	1050230270035	Manjhura Hariyadag Path To Murgia Tad to Murgai Tad Ghughari	0.800	60.94274	0.00000	12.18855	12.18855
1139	Sherghati	1050230270036	Pmgysy Basopurah Sowar Road to Masaundhi Tola	1.187	107.44529	0.00000	21.48906	21.48906



Sl. No.	Division Name	Project Id	Name Of Road	Length	Agreement Value (Main Work)	Previous Allotment	Current Release	Total [7+8=9]
1	2	3	4	5	6	7	8	9
1140	Sherghati	1050230270009	Inderbiga Yoglya Road to Hasnali	1.750	158.97763	0.00000	31.79553	31.79553
1141	Sherghati	1050230270011	Karmine Gurua RCD Road to Tulshi Bigha	1.190	99.10029	52.76514	19.82006	72.58520
1142	Sherghati	1050230270052	Dhirjapal to Sinduar tola	0.400	40.51498	0.00000	8.10300	8.10300
1143	Sherghati	1050230270053	Kameshwar das house to Chengava	1.100	81.83246	0.00000	16.36649	16.36649
1144	Sherghati	1050230270054	Laxman parjapatl Ghar to Kumhar toli	0.350	28.06309	0.00000	5.61262	5.61262
1145	Sherghati	1050230270025	Gobardeha More to Yadav Tola	1.260	98.39865	0.00000	19.67973	19.67973
1146	Sherghati	1050230270026	Mmgys Laladih Road to Simrwar	1.820	121.66993	0.00000	24.33399	24.33399
1147	Sherghati	1050230270027	Mmgys Laldih Road to Piparsot	1.020	80.79909	0.00000	16.15982	16.15982
1148	Sherghati	1050230270028	Mmgys L032 To Jharibigha To Chaw Manjhi Tola to Chaw Manjhi Tola	1.859	148.97819	0.00000	29.79564	29.79564
1149	Sherghati	1050230270029	Near Gaju Yadav House to Dohowar Korey Tola	1.015	78.08953	0.00000	15.61791	15.61791
1150	Sherghati	1050230270002	L057 To Mahadeopur to Nadauri	0.430	22.61479	0.00000	4.52296	4.52296
1151	Sherghati	1050230270017	PMGSY Manjhanpur Road to Balu Dih Maha Dalit Tola	1.910	108.94243	48.13833	21.78849	69.92682
1152	Sherghati	1050230270018	RCD Road Gopal Karmauni to Kubari Yadav Tola Ramvilas Yadav Ke Ghar Tak	1.045	64.71606	37.72038	12.94321	50.66359
1153	Sherghati	1050230270030	Mighanbigha to Teura Via Kusha	1.035	86.18617	0.00000	17.23723	17.23723
1154	Sherghati	1050230270031	PMGSY Sinduar Road to Rajaundha	3.050	230.90045	0.00000	46.18009	46.18009
1155	Sherghati	1050230270032	PMGSY GT Road To Lakhaipur to Jarlahi Bhuia Tola	2.977	243.72698	0.00000	48.74540	48.74540
1156	Sherghati	1050230270033	Pmgys Mohanpur Musaila Road to Baghlatti Mahadalit Tola	2.200	180.79479	0.00000	36.15896	36.15896
1157	Sherghati	1050230270039	Khajurain Road to Gohi Paschim Tola	0.970	97.71724	0.00000	19.54345	19.54345
1158	Sherghati	1050230270049	GT ROAD NIMIYATAR DEVI MANDIR to Purvi yadav tola	1.400	133.22831	0.00000	26.64566	26.64566
1159	Sherghati	1050230270050	Panchayat bhawan to Bichali tand	0.900	170.85155	0.00000	34.17031	34.17031
1160	Sherghati	1050230270051	Lat RWD School to Mahuari school	0.500	114.72404	0.00000	22.94481	22.94481
1161	Sherghati	1050230270040	Baniya Road to Baheri Harijan Tola Kanchanpur	0.639	56.31734	0.00000	11.26347	11.26347
1162	Sherghati	1050230270041	Rajwartali to Prem Bigha	1.130	84.03531	0.00000	16.80706	16.80706
1163	Sherghati	1050230270042	Rajwar to Babhuram Bigha	0.808	57.84066	0.00000	11.56813	11.56813
1164	Sherghati	1050230270043	Pattal Bigha More Near Bridge to Pattal Bigha	0.610	53.95788	0.00000	10.79158	10.79158
1165	Sherghati	1050230270044	Nabard Scheme Bardag to Parsauni	1.171	97.93300	0.00000	19.58660	19.58660
1166	Sherghati	1050230270045	Nabard Scheme Bardag to Majhauswa Tola Of Bardag	1.026	88.53817	0.00000	17.70763	17.70763
1167	Sherghati	1050230270037	Near Yatrishade In Ghujl Pachadhi Road to Ghujl Baulipar	3.090	248.21821	0.00000	49.64364	49.64364
1168	Sherghati	1050230270019	Dhangai Road to Gudiyarwa Tola	1.029	52.62866	0.00000	10.52573	10.52573
1169	Sherghati	1050230270020	Darna Pmgys Road to Chitabkhurd Mahadalit Tola	1.315	77.64632	0.00000	15.52926	15.52926
1170	Sherghati	1050230270021	Gt Road Se Nimia Tola Via Bumer, Kahudag Purwari Tola to Chhotki haralya	0.863	50.62041	0.00000	10.12408	10.12408
1171	Sherghati	1050230270022	Barachhati Mohanpur Road From Sant Nirankari Gate to Krishna Prasad Sah House In Raundwa Village	0.933	44.39537	0.00000	8.87907	8.87907
1172	Sherghati	1050230270014	MMGSY Road Raghunath Pur Belawaahari to Balaramdih	0.313	28.29214	0.00000	5.65843	5.65843
1173	Sherghati	1050230270046	ETMA TINMUHANI to Shambhu yadav ghar	2.420	229.56038	0.00000	45.91208	45.91208
1174	Sherghati	1050230270047	DAMNA MORE PMGSY road to MANJHI TOLA	1.592	212.79319	0.00000	42.55864	42.55864
1175	Sherghati	1050230270048	Bhaktauri pul to Ambedkar tola school	2.000	189.45128	0.00000	37.89026	37.89026
1176	Sherghati	1050230270023	Rohi Road to Nunu Tola	2.610	191.00676	0.00000	38.20135	38.20135

sla x

Sl. No.	Division Name	Project Id	Name Of Road	Length	Agreement Value (Main Work)	Previous Allotment	Current Release	Total [7+8=9]
1	2	3	4	5	6	7	8	9
1177	Sherghati	1050230270024	G T Road To Bumer to Pakapahdi	2.580	193.24556	0.00000	38.64911	38.64911
1178	Sherghati	1050230270038	T03 To Ismaily Pur to Misrichak	0.796	51.02229	0.00000	10.20446	10.20446
	Sherghati Total					138.62385	925.57400	
1179	Sikharna(Dhak a)	3170860270006	Bhavanipur Mitti Chok to Guyavari Idargah Tak	1.540	209.74184	87.48753	41.94837	129.43590
1180	Sikharna(Dhak a)	3170860270008	Jagdish Jha Ke Ghar to Narkayiya Chbela Baitha Ke Ghar Tak	1.525	187.09296	0.00000	37.41859	37.41859
	Sikharna(Dhak a) Total					87.48753	79.36696	
1181	Simri Bakhtiyarpur	2090440270001	Rasalpur Sugma RCD Road to Mahadalit Tola	0.615	53.88668	0.00000	10.77734	10.77734
1182	Simri Bakhtiyarpur	2090440270007	Sonbarsha to Atalakra RCD Road to Baisa Mahadalit Tola	0.660	63.18398	11.54953	12.63680	24.18633
1183	Simri Bakhtiyarpur	4090440270022	Bhagwat Lakshmpur Road to Yadav Tola	0.375	42.85891	0.00000	8.57178	8.57178
	Simri Bakhtiyarpur Total					11.54953	31.98592	
1184	Sitamarhi	3160790270018	PMGSY Mavi to Pachgachhiya Ganw	0.810	44.74730	0.00000	8.94946	8.94946
1185	Sitamarhi	3160790270022	Nh77 Singrahiya to Khusnagri Kabari Tola	0.480	55.21110	32.29928	11.04222	43.34150
1186	Sitamarhi	3160790270024	Pmgysy Road Mohanpur to Dohra Road via Basatpur Sahni Tola	0.500	75.39589	0.00000	15.07918	15.07918
1187	Sitamarhi	3160790270019	Madhya Vidhyalya Mishrauliya to Kushwaha Tola	1.300	140.06757	37.92317	28.01351	65.93668
1188	Sitamarhi	3160790270004	Rikhauli Chowk to Kahar Tola	0.950	95.23946	0.00000	19.04789	19.04789
1189	Sitamarhi	3160790270020	Sangrampur Prathmic School to Shiv Mandir	0.400	35.09119	0.00000	34.72737	34.72737
1190	Sitamarhi	3160790270011	Pwd Road Kusmari To Basant Patty Near Pokhri to Rampur Pachhiyari Tola	0.200	19.61387	0.00000	3.92277	3.92277
1191	Sitamarhi	3160790270030	Reo Road Narga Malahi to Anusuchit Jati Tola Malahi	0.996	105.95452	0.00000	21.19090	21.19090
1192	Sitamarhi	3160790270031	Rajwara Pcc Road to Yadav Tola	0.520	65.49646	0.00000	13.09929	13.09929
1193	Sitamarhi	3160790270032	Rcd Road Barahi To dimahi to Khumar Tola Shajauli	1.120	124.89140	0.00000	24.97828	24.97828
1194	Sitamarhi	3160790270033	Lahuriya Khursaha Reo Road to Muslim Tola	0.633	70.72928	0.00000	14.14586	14.14586
1195	Sitamarhi	3160790270034	Mujoliya Chandl Rajwara Reo Road to Banjari Anusuchit Jati Tola	0.400	44.31885	0.00000	8.86377	8.86377
1196	Sitamarhi	3160790270035	Rcd Parwaha to Nuniya Tola	0.351	35.98436	0.00000	7.19687	7.19687
1197	Sitamarhi	3160790270036	Narha Sirsiya to Bara Paswan Tola	1.109	151.78470	0.00000	30.35694	30.35694
1198	Sitamarhi	3160790270025	Pakaria Satrugna Rai House to Kurmi Tola Pmgysy 2	2.193	265.24310	0.00000	53.04862	53.04862
1199	Sitamarhi	3160790270026	Beni Manjhi House to Ramdev Paswan Tola	0.283	31.20856	0.00000	6.24171	6.24171
1200	Sitamarhi	3160790270027	Ramshresth Mahto House to Mushari Tola	0.850	84.59197	0.00000	16.91839	16.91839
	Sitamarhi Total					70.22245	316.82303	
1201	Siwan-1	3140660270019	Nijampur To Pipra to Hanuman Mandir Dusadh Tola	0.445	35.34666	0.00000	7.06933	7.06933
1202	Siwan-1	3140660270020	Kadaie Middle School to Kodaie Awadhya Tola (Purab Tola)	0.580	47.57561	0.00000	9.51512	9.51512
1203	Siwan-1	3140660270017	Noneya Subahi Path to Noneya Dakshin Tola	0.425	52.84885	0.00000	10.56977	10.56977
1204	Siwan-1	3140660270004	Falपुरa To Paruli Pich Path Nahar Se to Paule Pare Tola	0.410	25.76113	0.00000	5.15223	5.15223
1205	Siwan-1	3140660270005	120Rasalpur Karuta Path Nahr Ke Pas to Laheji Virehare Tola	1.805	92.32903	0.00000	18.46581	18.46581

Sl. No.	Division Name	Project Id	Name Of Road	Length	Agreement Value (Main Work)	Previous Allotment	Current Release	Total [7+8=9]
1	2	3	4	5	6	7	8	9
1206	Siwan-1	3140660270008	Nawada to Mirzapur Kala	0.690	54.50815	0.00000	10.90163	10.90163
1207	Siwan-1	3140660270009	Harehar Chhapra Path Nahar Ke Pas to Ghughat Paschim Tola	1.585	106.29106	0.00000	21.25821	21.25821
1208	Siwan-1	3140660270010	Usare Neware To Siswa Kala Mmgysy Road to Usare Neware To Siswa Kala Harejan Tola	0.630	42.47548	0.00000	8.49510	8.49510
	Siwan-1 Total					0.00000	91.42720	
1209	Siwan-2	3140670270002	Jamalpur Vill. to Jagwaa BallaPul	3.970	320.62670	115.77915	64.12534	179.90449
1210	Siwan-2	3140670270010	Bikaur Road Jarhi Nadi to Saraharwa Yadav Tola	0.510	33.97201	0.00000	6.79440	6.79440
1211	Siwan-2	3140670270013	PWD Punak mathiya Road to Badhyam Punak	1.870	133.15880	0.00000	26.63176	26.63176
1212	Siwan-2	3140670270014	Saraharwa Sahni Tola Gtsny Road to Khairati Udho Yadav Tola	1.510	105.90223	0.00000	21.18045	21.18045
1213	Siwan-2	3140670270003	Pakhwaliya Dhala Road to Sidhwal Maha Dalit Basti	1.320	86.58629	31.38757	17.31726	48.70483
1214	Siwan-2	3140670270015	Cmdg Sh Road to Beltari Pokhra Tola	0.425	33.06431	0.00000	6.61286	6.61286
1215	Siwan-2	3140670270016	Siwan Mairwa Path to Laxmipur Dalit Basti	0.465	38.58321	0.00000	7.71664	7.71664
	Siwan-2 Total					147.16672	150.37871	
1216	Sonpur	3130640270003	Pmgysy Bhagwat Dera Road to Bhavagama Bangla Per Purbari Tola	0.650	88.32695	0.00000	17.66539	17.66539
1217	Sonpur	3130640270004	Maker - Mahesh Chhapra GTSNY Road to Devi Mandir, Mahadalit Tola ( Mahesh Chhapra)	0.250	23.05288	0.00000	4.61058	4.61058
1218	Sonpur	3130640270005	Umanath Mahadeo Mandir to House of Bhola Ram	0.582	45.64649	0.00000	9.12930	9.12930
	Sonpur Total					0.00000	31.40527	
1219	Supaul	2100490270015	T01 To Kulhariya Pmgysy Road to Bagraha Madhubani Seema Tak	1.137	119.22737	0.00000	23.84547	23.84547
1220	Supaul	2100490270007	Nirmali Marauna Road T01 to Ratho Paswan Tola Ward 5	0.795	70.92226	0.00000	14.18445	14.18445
1221	Supaul	2100490270002	Dallu Mandal House to Dhanik Lal Mandal	0.369	40.93894	0.00000	8.18779	8.18779
1222	Supaul	2100490270003	Hanuman Mandir to Chakla PWD Sima	0.905	93.65858	0.00000	18.73172	18.73172
1223	Supaul	2100490270004	Chandani Chowk (Shiv Mandir) on Road No-6 to Yadav Tola Dighiya	1.801	200.65150	0.00000	40.13030	40.13030
1224	Supaul	2100490270005	NH-327A (Disko House) to PMGSY Road	1.009	113.49175	0.00000	22.69835	22.69835
1225	Supaul	2100490270006	Narayan Pandit House to Kedar Pandit	0.756	86.08929	0.00000	17.21786	17.21786
1226	Supaul	2100490270021	Veena Ekma Railway Station to Lachka Mushari East	0.600	63.65292	0.00000	12.73058	12.73058
1227	Supaul	2100490270022	Koshi Band Bakor e.ke 72 to Hiti Seema Tak	3.000	267.60035	0.00000	53.52007	53.52007
1228	Supaul	2100490270023	Ekma Panchayat Lalan Sada Ward 1 to Phoko Kamth Ward 1	0.700	66.29026	0.00000	13.25805	13.25805
1229	Supaul	2100490270019	Dagmara Panchayat Raghuvir Sah to SSB Camp	1.200	112.68026	0.00000	22.53605	22.53605
1230	Supaul	2100490270020	Majhari Panchayat Fekan Yadav Ward No.08 to Mandal Tola Ward no.08 Tak	0.820	69.29509	0.00000	13.85902	13.85902
1231	Supaul	2100490270014	Veena to Ballyas Mushari MMGSY Road to Sundarpur Kumhar Tola	2.239	214.60206	0.00000	42.92041	42.92041
1232	Supaul	2100490270001	Supaul Bhaptiyahi NH to Andauli To Mehasimar Via Phulwariya	1.787	162.10926	74.26248	48.98764	123.25012
	Supaul Total					74.26248	352.80776	
1233	Tikari	1050220270023	NH 120 to Santinagar Kauriya Paswan tola	0.200	23.30959	0.00000	4.66192	4.66192

Sl. No.	Division Name	Project Id	Name Of Road	Length	Agreement Value (Main Work)	Previous Allotment	Current Release	Total [7+8=9]
1	2	3	4	5	6	7	8	9
1234	Tikari	1050220270024	Jungli bigha Murera road to Mushar tola	1.100	76.16538	0.00000	15.23308	15.23308
1235	Tikari	1050220270025	Majhiyawan Chhatarpur road ke Pas to Ravindra Prasad ke Ghar Tak	0.430	32.81090	0.00000	6.56218	6.56218
1236	Tikari	1050220270004	Gaya Rafiganj Road to Dastola	0.362	28.80737	12.13684	5.76147	17.89831
1237	Tikari	1050220270005	SH 69 bhera to Krantinagar	0.800	65.28298	16.27555	13.05660	29.33215
1238	Tikari	1050220270006	Gaya Konch Path to Bahadurpur	0.237	22.54360	4.64601	4.50872	9.15473
1239	Tikari	1050220270007	Kajibigha Pradhana Path to Rajmalchak	0.975	69.38844	31.22000	13.87769	45.09769
1240	Tikari	1050220270008	Gopalpur Tarari Path to Aazad Bigha	0.577	41.54750	22.71226	8.30950	31.02176
1241	Tikari	1050220270009	Iguni Marha BT Road Near Transformer to Lguni Tilha Par	0.192	19.39996	0.00000	3.87999	3.87999
1242	Tikari	1050220270010	Medical Kasthua RCD Road to Ganga Khap Yadav Tola Ganauri Yadav	0.917	77.20344	0.00000	15.44069	15.44069
1243	Tikari	1050220270016	Mahua Bigha Bridge to Lalmanchak	0.460	34.91397	18.38252	6.98279	25.36531
1244	Tikari	1050220270019	Biso Pmgysy Road to Bodh Bigha Yadav Tola	1.195	120.17860	43.05351	24.03572	67.08923
1245	Tikari	1050220270020	Sanda Dariyapur Road to Garari Muslim Tola	0.274	20.67307	0.00000	4.13461	4.13461
1246	Tikari	1050220270021	Tekari Mahmanna Road to Gaharpur Bhuin toli	0.900	61.22590	18.31028	12.24518	30.55546
	Tikari Total					166.73697	138.69014	
1247	Triveniganj	2100510270008	"Sikandar Rajak (Kushwaha W-11)" to Nepali Tola	0.900	87.52425	0.00000	17.50485	17.50485
1248	Triveniganj	2100510270013	Subhash Chandra Sushil ke Godown to Vidyannagar Yadav Tola Shivmandir	0.378	42.41064	0.00000	8.48213	8.48213
1249	Triveniganj	2100510270014	Magarkuppi Haat Gaunaha to Bacha Lal Sardar Tola Ward no 1	2.715	294.95902	83.76125	58.99180	142.75305
1250	Triveniganj	2100510270015	Pakki road Pratapganj Sima to Mehta tola Gaunaha Ward no 6 MBC Nahar Tak	0.906	90.88644	19.41273	18.17729	37.59002
1251	Triveniganj	2100510270016	Jhatua Haat to Mirjawa PMGSY road to Mirjawa Ward no 13 Kanwahi tola	0.590	66.71689	0.00000	13.34338	13.34338
1252	Triveniganj	2100510270017	Piluaha Belapatti Main Road Ram tola to Kukurdhari Mehta tola	0.253	25.31851	0.00000	5.06370	5.06370
1253	Triveniganj	2100510270003	31number Road To Brahaman Tola to Jorapipr Village	2.012	198.03660	0.00000	39.60732	39.60732
1254	Triveniganj	2100510270004	L053. T01 Narhiya to Srdar Tola	2.448	247.63520	0.00000	49.52704	49.52704
1255	Triveniganj	2100510270021	MBC canal Suryug Singh pul ke pass to Gaunaha sah tola ward no 4 Tak	0.806	91.69174	0.00000	18.33835	18.33835
1256	Triveniganj	2100510270022	Piluaha Belapatti road Kachra bhawan to Kukurdhari Chano Yadav House (Guriya)	1.201	132.20674	52.67152	26.44135	79.11287
1257	Triveniganj	2100510270023	Main road knowledge public school to Bagheli prathmik vidyalaya Balu tola	0.900	98.94175	0.00000	19.78835	19.78835
1258	Triveniganj	2100510270024	Karharwa ward 4 Pich roadto Bhairpatti Yadav tola ward 2	1.650	179.76256	0.00000	35.95251	35.95251
1259	Triveniganj	2100510270012	Baleshwar Singh Plot (Nayapul) to Yogendra Singh house	0.505	54.10200	0.00000	10.82040	10.82040
1260	Triveniganj	2100510270006	PMGSY Champanagar to Sardaha Ram Tola	0.985	112.03900	0.00000	22.40780	22.40780
1261	Triveniganj	2100510270007	Parsagadhi North Ward 4 (Ramchandra Mandal) to Parsagadhi North Ward 3 (Mahindra Yadav)	1.522	172.75965	88.02093	34.55193	122.57286
	Triveniganj Total					243.86643	378.99820	
1262	Udakisunganj	2100480270024	Culvert NH 106 to Karail Basa	1.650	179.23742	0.00000	35.84748	35.84748
1263	Udakisunganj	2100480270025	NH106 to Raghuni Ram ke ghar tak	0.700	50.05900	0.00000	10.01180	10.01180
1264	Udakisunganj	2100480270026	Karhra More to Tilkora Nahar Pul	1.150	98.16986	0.00000	19.63397	19.63397
1265	Udakisunganj	2100480270011	PWD Road to Pirnagar	1.230	145.67855	0.00000	29.13571	29.13571

Sl. No.	Division Name	Project Id	Name Of Road	Length	Agreement Value (Main Work)	Previous Allotment	Current Release	Total [7+8=9]
1	2	3	4	5	6	7	8	9
	Udakisunganj Total					0.00000	94.62896	
1266	Virpur	2100500270001	NH106 to Koshi Bandh	1.243	197.22632	0.00000	39.44526	39.44526
1267	Virpur	2100500270009	RWD Road Nirmall to RWD Road Baisi Baluwa	1.238	139.03133	0.00000	27.80627	27.80627
1268	Virpur	2100500270010	RWD Road Ratanpura to RWD Road Dhena	0.506	56.56905	0.00000	11.31381	11.31381
1269	Virpur	2100500270011	Canal Road 36 to SH-91	3.031	277.35281	0.00000	55.47056	55.47056
1270	Virpur	2100500270012	Indo Nepal Road to Ansari Tola Boarder Road	2.304	259.29035	0.00000	51.85807	51.85807
1271	Virpur	2100500270014	SH 91 Birpur Bathnaha Road to Ram Tola	2.857	298.50393	0.00000	59.70079	59.70079
1272	Virpur	2100500270015	RWD Road Brahampur to Miya Tola	1.487	159.01773	0.00000	31.80355	31.80355
1273	Virpur	2100500270016	Samda Bhawanipur Raod to RWD Road Varatpur	1.200	144.65034	0.00000	28.93007	28.93007
1274	Virpur	2100500270018	Koshi Bandh Sharma Tola to RWD Road SSB Camp To Bandh	0.620	65.98440	0.00000	13.19688	13.19688
1275	Virpur	2100500270029	Parmanandpur Panchayat Me Bhegadhar Mahadalit Tola Via Tapra to PWD Path Tak.	2.479	215.62882	0.00000	43.12576	43.12576
1276	Virpur	2100500270030	Baisi Panchayat Me Mehta Tola Mahadalit Tola to PWD Baluwa Path Tak.	0.892	76.40789	0.00000	15.28158	15.28158
1277	Virpur	2100500270031	Champanagar Panchayat Me Thalha Ram Tola to Yadav Tola PWD Path Tak	1.798	195.48121	0.00000	39.09624	39.09624
1278	Virpur	2100500270043	M.M.G.S.Y road Baidhnathpur to RWD Road lalpur	1.000	87.58817	0.00000	17.51763	17.51763
1279	Virpur	2100500270003	Samda Bhawanipur Road to RWD Road Katia	1.390	138.90214	61.42213	27.78043	89.20256
1280	Virpur	2100500270032	Saraigarh To Ganpatganj PWD Road to Gangapur Ward No 16	1.039	114.68385	0.00000	22.93677	22.93677
1281	Virpur	2100500270033	Purbi Koshi Suraksha Bandh Road to Kushaha Malha Tola	2.288	258.58027	0.00000	51.71605	51.71605
1282	Virpur	2100500270006	RWD Road Ratanpura Puranibazar to Rajpur Canal Yadav Tola	1.927	171.38211	74.84208	34.27642	109.11850
1283	Virpur	2100500270026	Kataiya Shivnagar Road to PMGSY Road Tak	0.855	78.93945	0.00000	15.78789	15.78789
1284	Virpur	2100500270027	Murli Ganj AMBC to Ararha Red Road	1.492	137.32664	64.36648	27.46533	91.83181
1285	Virpur	2100500270028	SH 91 Near Gass Gaudan to RWD Road Pustkalay	0.707	56.37014	0.00000	11.27403	11.27403
	Virpur Total					200.63069	625.78339	
	Grand Total					12046.44784	25243.89776	

sla A

(Ajit Kumar)  
Nodal Officer, MMGSY

(Sanjay Kumar)  
ACEO-cum-Secretary, BRRDA