

# Bihar Rural Roads Development Agency

(An agency of Rural Works Department, Govt. of Bihar)

Letter No. C.E-4 (HQ) 3054-04-04/2020-Part-III - 17 (Encl)/ Patna, date:- 26/02/2021

From,

Sanjay Dubey, IAS

Addl. CEO-cum-Secretary-cum-Empowered Officer,  
BRRDA, 3<sup>rd</sup> Floor, Bhumi Vikash Bank Bhawan,

Budh Marg, Patna.

To,

Executive Engineer,

All Work Division,

Rural Works Department.

**Sub:-** Allotment of Fund Bihar Rural Road Maintenance Policy-2018 under MR3054 to Level-1 PL Office of BRRDA (PIUs) through CFMS.

**Ref:-** This office's letter no.-08 (Annex.) dated - 23.01.2021

Sir,

Please find enclosed the list of PIUs and increase in withdrawal limit of Level-1 PL Office of BRRDA (PIUs) for payment to contractors through CFMS subject to terms and conditions mentioned below. The Executive Engineer-cum-Drawing and Disbursing Officers of R.W.D., Works Division Whose names is given as authorized signatory have been nominated as approver on CFMS of Level-1 Office of BRRDA and they will be responsible for expenditure sanctioned and payment through CFMS. The up to date total withdrawal limit and increase in limit for the specified period for Level-1 PL Office (PIUs) of BRRDA has also been indicated the PIU wise limit is enclosed herewith.

Particulars	Amounts (Rs)	
Previous limit of withdrawal	12,89,84,74,166	Rupees One Thousand Two Hundred Eighty Nine Crore Eighty Four Lakh Seventy Four Thousand One Hundred Sixty Six Only.
Increase in limit of withdrawal	2,95,96,31,598	Rupees Two Hundred Ninety Five Crore Ninety Six Lakh Thirty One Thousand Five Hundred Ninety Eight Only.
Decrease in limit of withdrawal	0	Zero
Total limit of withdrawal	15,85,81,05,764	Rupees One Thousand Five Hundred Eighty Five Crore Eighty One Lakh Five Thousand Seven Hundred Sixty Four Only.

1. Payment should not be made in the works which have adverse IE/PQM/any other remarks till rectification and submission of ATRs.
2. PIUs must ensure three mandatory inspections (maximum IRI, Bitumen Content in Percentage and Thickness of Bituminous layers) test results are within the permissible limits before payments.
3. Before making payment to the contractor, Executive Engineer must be satisfied with the quality of the concerned work. EE must also ensure that there is no ATR pending in that scheme.
4. Allotments are strictly only for the work as per list enclosed.
5. The total payment must not exceed the amount sanctioned.
6. All the concerned PIUs are directed to submit monthly accounts and utilization within two weeks to BRRDA.

7. **Division of Allotment is Strictly Prohibited.**  
Encl : as above

Yours faithfully

(Sanjay Dubey)  
Addl. CEO-cum-Secretary-cum-Empowered  
officer, BRRDA

26/02/2021

26/02/2021  
M. K. Mishra  
35-0-21

Memo No - C.E-4 (HQ) 3054-04-04/2020-Part-III 17 (Encl)/Patna, dated:- 26/02/2021  
Copy to- Administrative Officer, BRRDA, it is directed to release allotment to level-I office (divisions) of BRRDA on CFMS as per enclosure.

26/2/2021  
(Sanjay Dubey)

Memo No - C.E-4 (HQ) 3054-04-04/2020-Part-III 17 (Encl)/Patna, dated:- 26/02/2021  
Copy to All C.Es, S.Es, Ex. Es with enclosure for information and necessary action.

26/2/2021  
(Sanjay Dubey)

Memo No - C.E-4 (HQ) 3054-04-04/2020-Part-III - 17 (Encl)/Patna, dated:- 26/02/2021  
Copy to IT Manager, R.W.D Patna for uploading with enclosure of information to Department Website.

26/2/2021  
(Sanjay Dubey)

Abhay  
25/02/2021


25-02-21  
M. K. Man

**PAYMENT LIMIT OF R.W.D. WORKS DIVISION FOR NEW MAINTENANCE (3054) SCHEME**

Sl No	Name of District	Name of Division	through CFMS			Period of Validity	
			Previous Limit of Withdrawal given	Increase in Limit of Withdrawal	Decrease in Limit of Withdrawal		
1	2	3	5	6	7	9	
1	Bhojpur	R W D works Div	4750370	1111.793	0	Rupess Four Crore Eighty Six lakh Forty Two Thousand One Hundred Sixty Three Only	31.03.2021
2	Araria	R W D works Div	5489395	11067.343	0	Rupess One Crore Sixty Five lakh Fifty Six Thousand Seven Hundred Thirty Eight Only	31.03.2021
3	Moithari	R W D works Div	215929804	952211.107	0	Rupess Thirty One Crore Eleven lakh Forty Thousand Nine Hundred Eleven Only	31.03.2021
4	Arwal	R W D works Div	18576791	27953.760	0	Rupess Four Crore Sixty Five lakh Thirty Thousand Five Hundred Fifty One Only	31.03.2021
5	Aurangabad	R W D works Div	439831216	122572.600	0	Rupess Fifty Six Crore Twenty Four lakh Three Thousand Eight Hundred Sixteen Only	31.03.2021
6	West Champaran	R W D works Div	556211.567	68709.426	0	Rupess Sixty Two Crore Forty Nine lakh Twenty Thousand Nine Hundred Ninety Three Only	31.03.2021
7	West Champaran	R W D works Div	239125871	12175.231	0	Rupess Twenty Five Crore Thirteen lakh One Thousand One Hundred Two Only	31.03.2021
8	Purnia	R W D works Div	187004895	89438.077	0	Rupess Twenty Seven Crore Sixty Four lakh Forty Two Thousand Nine Hundred Seventy Two Only	31.03.2021
9	Banka	R W D works Div	220109374	13324.889	0	Rupess Thirty Five Crore Thirty Five lakh Fifty Four Thousand Five Hundred Sixty Three Only	31.03.2021
10	Banka	R W D works Div	252308750	60470.836	0	Rupess Thirty One Crore Twenty Seven lakh Seventy Nine Thousand Five Hundred Eighty Six Only	31.03.2021
11	Patna	R W D works Div	3025000	0	0	Rupess Thirty lakh Twenty Five Thousand Only	31.03.2021
12	Begusari	R W D works Div	0	2200.555	0	Rupess Twenty Two lakh Five Hundred Fifty Five Only	31.03.2021
13	Siemari	R W D works Div	22487958	26884.319	0	Rupess Four Crore Ninety Three lakh Seventy Two Thousand Two Hundred Seventy Seven Only	31.03.2021
14	Madhubani	R W D works Div	41885.087	0	0	Rupess Four Crore Eighteen lakh Eighty Five Thousand Eighty Seven Only	31.03.2021
15	West Champaran	R W D works Div	394393300	65373.071	0	Rupess Forty Five Crore Ninety Seven lakh Sixty Six Thousand Seven Hundred Seventy One Only	31.03.2021
16	Kaimur	R W D works Div	425162.758	5358.319	0	Rupess Forty Three Crore Five lakh One Thousand Seven Hundred Sixty Seven Only	31.03.2021
17	Bhagalpur	R W D works Div	43686.562	25861.200	0	Rupess Six Crore Ninety Five lakh Forty Seven Thousand Seven Hundred Sixty Two Only	31.03.2021
18	Nalanda	R W D works Div	6730596	24780.000	0	Rupess Three Crore Fifteen lakh Ten Thousand Five Hundred Ninety Six Only	31.03.2021
19	Sasaram	R W D works Div	207221140	56492.575	0	Rupess Twenty Six Crore Thirty Seven lakh Thirteen Thousand Seven Hundred Fifteen Only	31.03.2021
20	Darbhanga	R W D works Div	0	23845.500	0	Rupess Twenty Three lakh Eighty Four Thousand Five Hundred Only	31.03.2021
21	Buxar	R W D works Div	412063340	51618.003	0	Rupess Forty Six Crore Thirty Six lakh Eighty One Thousand Three Hundred Forty Three Only	31.03.2021

*26/12/23*

*Handwritten marks*


  
 26/12/2021

Sl. No.	Name of District	Name of Division	through CFMS			Period of Validity	
			Previous Limit of Withdrawal given	Increase in Limit of Withdrawal	Decrease in Limit of Withdrawal		
1	2	3	5	6	7	9	
22	Mouhan	R.W.D. works Div Chakia	27,89,52,598	9,28,93,271	0	Rupess Thirty Seven Crore Eighteen lakh Forty Five Thousand Eight Hundred Sixty Nine Only	31.03.2021
23	Saran	R.W.D. works Div Chapra-1	3,65,49,700	3,62,53,046	0	Rupess Seven Crore Twenty Eight lakh Two Thousand Seven Hundred Forty Six Only	31.03.2021
24	Chapra	R.W.D. works Div Chapra-2	31,96,581	1,42,40,744	0	Rupess Four Crore Fifty Six lakh Thirty Seven Thousand One Hundred Twenty Five Only	31.03.2021
25	Samastipur	R.W.D. works Div Dalsinghsarai	7,52,28,171	1,62,70,444	0	Rupess Nine Crore Fourteen lakh Ninety Eight Thousand Six Hundred Fifteen Only	31.03.2021
26	Patna	R.W.D. works Div Danapur	3,91,62,468	1,18,38,804	0	Rupess Five Crore Ten lakh One Thousand Two Hundred Seventy Two Only	31.03.2021
27	Darbhanga	R.W.D. works Div Darbhanga-2	0	25,32,298	0	Rupess Twenty Five lakh Thirty Two Thousand Two Hundred Ninety Eight Only	31.03.2021
28	Aurangabad	R.W.D. works Div Daudnagar	5,78,65,956	10,64,52,416	0	Rupess Sixteen Crore Forty Three lakh Eighteen Thousand Three Hundred Seventy Two Only	31.03.2021
29	Rohas	R.W.D. works Div Dihn	3,70,31,96	1,09,35,100	0	Rupess One Crore Forty Six lakh Thirty Eight Thousand Two Hundred Ninety Six Only	31.03.2021
30	Purnia	R.W.D. works Div Dhamdaha	33,95,51,585	1,78,77,946	0	Rupess Thirty Five Crore Seventy Four lakh Twenty Nine Thousand Five Hundred Thirty One Only	31.03.2021
31	Buxar	R.W.D. works Div Dumraon	17,32,23,700	31,18,300	0	Rupess Seventeen Crore Sixty Three lakh Forty Two Thousand (Only)	31.03.2021
32	Araria	R.W.D. works Div Forbisganj	3,60,72,379	2,30,96,200	0	Rupess Five Crore Ninety One lakh Sixty Eight Thousand Five Hundred Seventy Nine Only	31.03.2021
33	Gaya	R.W.D. works Div Gaya	12,96,98,480	3,97,23,682	0	Rupess Sixteen Crore Ninety Four lakh Twenty Two Thousand One Hundred Sixty Two Only	31.03.2021
34	Khagaria	R.W.D. works Div Gogri	12,45,39,625	1,20,08,137	0	Rupess Thirteen Crore Sixty Five lakh Forty Seven Thousand Seven Hundred Sixty Two Only	31.03.2021
35	Gopalganj	R.W.D. works Div Gopalganj-1	10,73,45,109	2,68,23,164	0	Rupess Thirteen Crore Forty One lakh Sixty Eight Thousand Two Hundred Seventy Three Only	31.03.2021
36	Gopalganj	R.W.D. works Div Gopalganj-2	4,86,23,433	1,43,88,753	0	Rupess Six Crore Thirty lakh Twelve Thousand One Hundred Eighty Six Only	31.03.2021
37	Vaishali	R.W.D. works Div Hajipur	11,20,27,578	4,09,87,350	0	Rupess Fifteen Crore Thirty lakh Fourteen Thousand Nine Hundred Twenty Eight Only	31.03.2021
38	Nalanda	R.W.D. works Div Harauri	2,31,99,522	53,64,750	0	Rupess Two Crore Eighty Five lakh Sixty Four Thousand Two Hundred Seventy Two Only	31.03.2021
39	Gopalganj	R.W.D. works Div Harhua	23,74,17,644	6,73,25,899	0	Rupess Thirty Crore Forty Seven lakh Forty Three Thousand Five Hundred Forty Three Only	31.03.2021
40	Nalanda	R.W.D. works Div Hitiya	16,73,80,517	0	0	Rupess Sixteen Crore Seventy Three lakh Eighty Thousand Five Hundred Seventeen Only	31.03.2021
41	Gaya	R.W.D. works Div Imanganj	0	38,68,914	0	Rupess Thirty Eight lakh Sixty Eight Thousand Nine Hundred Fourteen Only	31.03.2021

Up to date Total limit of Withdrawal in CFMS (in figures)

10

Sl. No	Name of District	Name of Division	through CFMS			Up to date Total limit of Withdrawal in CFMS (In figures)		Period of Validity
			Previous Limit of Withdrawal given	Increase in Limit of Withdrawal	Decrease in Limit of Withdrawal	8	9	
1	2	3	5	6	7	8	9	10
42	Arah	R.W.D. works Div. Jagdishpur	5,87,68,008	98,35,205	0	6,86,03,213	Rupees Six Crore Eighty Six lakh Three Thousand Two Hundred Thirteen Only	31.03.2021
43	Jahanabad	R.W.D. works Div. Jahanabad	3,93,88,116	19,14,040	0	4,13,02,156	Rupees Four Crore Thirteen lakh Two Thousand One Hundred Fifty Six Only	31.03.2021
44	Jamui	R.W.D. works Div. Jamui	51,02,47,249	14,46,87,498	0	65,49,34,747	Rupees Sixty Five Crore Forty Nine lakh Thirty Four Thousand Seven Hundred Forty Seven Only	31.03.2021
45	Jamui	R.W.D. works Div. Jhajha	24,69,13,565	5,70,12,966	0	30,39,26,531	Rupees Thirty Crore Thirty Nine lakh Twenty Six Thousand Five Hundred Thirty One Only	31.03.2021
46	Madhubani	R.W.D. works Div. Jhanjharpur	62712576	1,23,27,703	0	75040279	Rupees Seven Crore Fifty lakh Forty Thousand Two Hundred Seventy Nine Only	31.03.2021
47	Bhagalpur	R.W.D. works Div. Kahalgaon	1,45,73,000	55,00,000	0	2,00,73,000	Rupees Two Crore Seventy Three Thousand Only	31.03.2021
48	Katihar	R.W.D. works Div. Katihar	0	80,03,702	0	8003702	Rupees Eighty lakh Three Thousand Seven Hundred Two Only	31.03.2021
49	Khagaria	R.W.D. works Div. Khagaria	2,05,02,321	1,66,91,053	0	3,71,93,374	Rupees Three Crore Seventy One lakh Ninety Three Thousand Three Hundred Seventy Four Only	31.03.2021
50	Munger	R.W.D. works Div. Kharagpur Tarapur	29,37,25,964	1,92,43,363	0	31,29,69,327	Rupees Thirty One Crore Twenty Nine lakh Sixty Nine Thousand Three Hundred Twenty Seven Only	31.03.2021
51	Kishanganj	R.W.D. works Div. Kishanganj-I	18,65,50,194	12,52,47,421	0	31,17,97,615	Rupees Thirty One Crore Seventeen lakh Ninety Seven Thousand Six Hundred Fifteen Only	31.03.2021
52	Lakhisarai	R.W.D. works Div. Lakhisarai	36433069	1,16,88,395	0	48121464	Rupees Four Crore Eighty One lakh Twenty One Thousand Four Hundred Sixty Four Only	31.03.2021
53	Madhepura	R.W.D. works Div. Madhepura	11,43,92,126	63,38,305	0	12,07,30,431	Rupees Twelve Crore Seven lakh Thirty Thousand Four Hundred Thirty One Only	31.03.2021
54	Madhubani	R.W.D. works Div. Madhubani	10446223	1,10,99,188	0	21545411	Rupees Two Crore Fifteen lakh Forty Five Thousand Four Hundred Eleven Only	31.03.2021
55	Siwan	R.W.D. works Div. Mahraganj	20,97,02,956	5,41,18,495	0	26,38,21,451	Rupees Twenty Six Crore Thirty Eight lakh Twenty One Thousand Four Hundred Fifty One Only	31.03.2021
56	Vaishali	R.W.D. works Div. Mahnar	2,84,89,199	1,38,02,360	0	4,22,91,559	Rupees Four Crore Twenty Two lakh Ninety One Thousand Five Hundred Fifty Nine Only	31.03.2021
57	Vaishali	R.W.D. works Div. Mahua	0	58,20,000	0	5820000	Rupees Fifty Eight lakh Twenty Thousand Only	31.03.2021
58	Begusarai	R.W.D. works Div. Manjhaul-Bakhari	0	29,30,900	0	2930900	Rupees Twenty Nine lakh Thirty Thousand Nine Hundred Only	31.03.2021
59	Chapra	R.W.D. works Div. Marhaura	19,99,76,817	4,77,02,036	0	24,76,78,853	Rupees Twenty Four Crore Seventy Six lakh Seventy Eight Thousand Eight Hundred Fifty Three Only	31.03.2021
60	Patna	R.W.D. works Div. Masaurhi	10,84,99,972	4,08,74,611	0	14,93,74,583	Rupees Fourteen Crore Ninety Three lakh Seventy Four Thousand Five Hundred Eighty Three Only	31.03.2021
61	Bhabhua	R.W.D. works Div. Mohaniya	74,58,24,139	1,29,34,631	0	75,87,58,770	Rupees Seventy Five Crore Eighty Seven lakh Fifty Eight Thousand Seven Hundred Seventy Only	31.03.2021

A (NO) my 26/4/21

Sl. No.	Name of District	Name of Division	through CFMS			Up to date	Total limit of Withdrawal in CFMS (In figures)	Period of Validity
			Previous Limit of Withdrawal given	Increase in Limit of Withdrawal	Decrease in Limit of Withdrawal			
1	2	3	5	6	7	8	9	10
62	East Champaran	R.W.D. works Div. Motihari	27,12,66,672	2,25,44,796	0	29,38,11,468	Rupees Twenty Nine Crore Thirty Eight lakh Eleven Thousand Four Hundred Sixty Eight Only	31.03.2021
63	Munger	R.W.D. works Div. Munger	1,59,80,020	61,77,113	0	2,21,57,133	Rupees Two Crore Twenty One lakh Fifty Seven Thousand One Hundred Thirty Three Only	31.03.2021
64	Muzaffarpur	R.W.D. works Div. Muzaffarpur East-1	29,05,78,885	3,74,28,694	0	32,80,07,579	Rupees Thirty Two Crore Eighty lakh Seven Thousand Five Hundred Seventy Nine Only	31.03.2021
65	Muzaffarpur	R.W.D. works Div. Muzaffarpur East-2	24159238	1,62,51,871	0	40411109	Rupees Four Crore Four lakh Eleven Thousand One Hundred Nine Only	31.03.2021
66	Muzaffarpur	R.W.D. works Div. Muzaffarpur (West)	45,00,40,923	6,34,64,377	0	51,35,05,300	Rupees Fifty One Crore Thirty Five lakh Five Thousand Three Hundred Only	31.03.2021
67	West Champaran	R.W.D. works Div. Narkatiaganj	31,84,30,702	2,69,40,762	0	34,53,71,464	Rupees Thirty Four Crore Fifty Three lakh Seventy One Thousand Four Hundred Sixty Four Only	31.03.2021
68	Bhagalpur	R.W.D. works Div. Nalgachiya	3447069	1,49,49,786	0	18396855	Rupees One Crore Eighty Three lakh Ninety Six Thousand Eight Hundred Fifty Five Only	31.03.2021
69	Nawada	R.W.D. works Div. Nawada	38,11,57,919	1,98,83,808	0	40,10,41,727	Rupees Forty Crore Ten lakh Forty One Thousand Seven Hundred Twenty Seven Only	31.03.2021
70	Gaya	R.W.D. works Div. Neemchak Bathani	0	23,56,222	0	2356222	Rupees Twenty Three lakh Fifty Six Thousand Two Hundred Twenty Two Only	31.03.2021
71	East Champaran	R.W.D. works Div. Pakridayal	18,71,36,500	4,47,26,500	0	23,18,63,000	Rupees Twenty Three Crore Eighteen lakh Sixty Three Thousand Only	31.03.2021
72	Patna	R.W.D. works Div. Paliganj	3,50,34,187	1,44,60,196	0	4,94,94,383	Rupees Four Crore Ninety Four lakh Ninety Four Thousand Three Hundred Eighty Three Only	31.03.2021
73	Patna	R.W.D. works Div. Patna	10,60,68,913	1,27,10,053	0	11,87,78,966	Rupees Eleven Crore Eighty Seven lakh Seventy Eight Thousand Nine Hundred Sixty Six Only	31.03.2021
74	Samastipur	R.W.D. works Div. Paton	27378333	0	0	27378333	Rupees Two Crore Seventy Three lakh Seventy Eight Thousand Three Hundred Thirty Three Only	31.03.2021
75	Madhubani	R.W.D. works Div. Phulparas	17287900	98,56,151	0	27144051	Rupees Two Crore Seventy One lakh Forty Four Thousand Fifty One Only	31.03.2021
76	Ara	R.W.D. works Div. Piro	7,51,86,113	2,91,56,166	0	10,43,42,279	Rupees Ten Crore Forty Three lakh Forty Two Thousand Two Hundred Seventy Nine Only	31.03.2021
77	Sitamarhi	R.W.D. works Div. Pupari	12364386	19,59,970	0	14324356	Rupees One Crore Forty Three lakh Twenty Four Thousand Three Hundred Fifty Six Only	31.03.2021
78	Purnia	R.W.D. works Div. Purnia	18,43,14,089	4,81,06,961	0	23,24,21,050	Rupees Twenty Three Crore Twenty Four lakh Twenty One Thousand Fifty Only	31.03.2021
79	Nawada	R.W.D. works Div. Rajauli	26,44,99,939	1,74,14,990	0	28,19,14,929	Rupees Twenty Eight Crore Nineteen lakh Fourteen Thousand Nine Hundred Twenty Nine Only	31.03.2021
80	Nalanda	R.W.D. works Div. Rajgir	8,68,17,902	1,19,13,339	0	9,87,31,241	Rupees Nine Crore Eighty Seven lakh Thirty One Thousand Two Hundred Forty One Only	31.03.2021
81	East Champaran	R.W.D. works Div. Raxaul	11,25,55,328	2,61,46,645	0	13,87,01,973	Rupees Thirteen Crore Eighty Seven lakh One Thousand Nine Hundred Seventy Three Only	31.03.2021

A (MB) m

S  
26/11/2021

Sl No	Name of District	Name of Division	through CFMS			Up to date Total limit of Withdrawal in CFMS (In figures)		Period of Validity
			Previous Limit of Withdrawal given	Increase in Limit of Withdrawal	Decrease in Limit of Withdrawal	8	9	
1	2	3	5	6	7	8	9	10
82	Samastipur	R.W.D. works Div. Rosera	15001900	0	0	15001900	Rupees One Crore Fifty lakh One Thousand Nine Hundred Only	31.03.2021
83	Saharsa	R.W.D. works Div Saharsa	6,11,86,433	64,29,589	0	6,76,16,022	Rupees Six Crore Seventy Six lakh Sixteen Thousand Twenty Two Only	31.03.2021
84	Samastipur	R.W.D. works Div. Samastipur	7,53,22,138	2,00,77,676	0	9,53,99,814	Rupees Nine Crore Fifty Three lakh Ninety Nine Thousand Eight Hundred Fourteen Only	31.03.2021
85	Rohtas	R.W.D. works Div. Sasaram-1	251510100	17,09,10,570	0	422420670	Rupees Forty Two Crore Twenty Four lakh Twenty Thousand Six Hundred Seventy Only	31.03.2021
86	Rohtas	R.W.D. works Div Sasaram-2	61338297	0	0	61338297	Rupees Six Crore Thirteen lakh Thirty Eight Thousand Two Hundred Ninety Seven Only	31.03.2021
87	Shekhpura	R.W.D. works Div. Shekhpura	0	21,97,092	0	2197092	Rupees Twenty One lakh Ninety Seven Thousand Ninety Two Only	31.03.2021
88	Shivhar	R.W.D. works Div Shivhar	0	58,60,395	0	5860395	Rupees Fifty Eight lakh Sixty Thousand Three Hundred Ninety Five Only	31.03.2021
89	Gaya	R.W.D. works Div. Sherghati	9,16,73,147	1,36,17,949	0	10,52,91,096	Rupees Ten Crore Fifty Two lakh Ninety One Thousand Ninety Six Only	31.03.2021
90	East Champaran	R.W.D. works Div Sikahama (Dhaka)	8,66,21,370	1,78,78,948	0	10,45,00,318	Rupees Ten Crore Forty Five lakh Three Hundred Eighteen Only	31.03.2021
91	Saharsa	R.W.D. works Div. Simri Bakhatiyarpur	35980300	2,11,13,800	0	5,70,94,100	Rupees Five Crore Seventy lakh Ninety Four Thousand One Hundred Only	31.03.2021
92	Sitamarhi	R.W.D. works Div. Sitamarhi	92170461	2,38,12,516	0	11,59,82,977	Rupees Eleven Crore Fifty Nine lakh Eighty Two Thousand Nine Hundred Seventy Seven Only	31.03.2021
93	Siwan	R.W.D. works Div Siwan-1	13,36,07,558	5,81,40,000	0	19,17,47,558	Rupees Nineteen Crore Seventeen lakh Forty Seven Thousand Five Hundred Fifty Eight Only	31.03.2021
94	Siwan	R.W.D. works Div. Siwan-2	9,95,24,303	2,57,50,061	0	12,52,74,364	Rupees Twelve Crore Fifty Two lakh Seventy Four Thousand Three Hundred Sixty Four Only	31.03.2021
95	Chapra	R.W.D. works Div Sonpur	19,78,74,652	6,43,30,550	0	26,22,05,202	Rupees Twenty Six Crore Twenty Two lakh Five Thousand Two Hundred Two Only	31.03.2021
96	Begusarai	R.W.D. works Div Teghara	8,91,13,384	1,81,41,272	0	10,72,54,656	Rupees Ten Crore Seventy Two lakh Fifty Four Thousand Six Hundred Fifty Six Only	31.03.2021
97	Gaya	R.W.D. works Div Tikan	5,11,69,604	10,83,516	0	5,22,53,120	Rupees Five Crore Twenty Two lakh Fifty Three Thousand One Hundred Twenty Only	31.03.2021
98	Supaul	R.W.D. works Div Triveniganj	44798191	4,70,00,570	0	91798761	Rupees Nine Crore Seventeen lakh Ninety Eight Thousand Seven Hundred Sixty One Only	31.03.2021
			<b>12,89,84,74,166</b>	<b>2,95,96,31,598</b>	-	<b>15,85,81,05,764</b>		

*Abhay*  
25/02/2021  
Abhay Kumar Singh  
(Asst. Accounts Manager)

*Vijay Kumar*  
25-02-21  
Vinay Kumar Tiwari  
(Asst. Engineer)

*Amrendra Kumar*  
Amrendra Kumar Sinha  
(Nodal Officer, 3054)

*Sanjay Dubey*  
26/2/2021  
(Sanjay Dubey)  
Additional C.E.O -cum- Secretary BRRDA

**New Maintenance Policy (3054) List of Road with allotted amount**

(figure in lakh)

SI No	Division Name	Project ID	Name of Road	Length of Road	AA (Main Work) Amount	Agreement (Main Work) Amount	Previous Allotment (as per PIUs)	Current Allotment
1	Ara	10401603136	Lashari village to PWD Road in Agioan Block	3.250	65.25000	64.62900	51.49910	11.11793
1	<b>Ara Total</b>							<b>11.11793</b>
1	Araria	NEA2200018	REO Road Rampur - Kodarkatti	6.400	150.66700	145.96000	0.00000	55.77948
2	Araria	NEA2200026	Gelhabari Premnagar - Rajokhar, Bhagmohabt Part B	5.000	117.90200	168.40700	54.89395	54.89395
2	<b>Araria Total</b>							<b>110.67343</b>
1	Areraj	31708202155	P.W.D. Road - Amwa	2.420	104.63000	302.23800	63.30029	1.38106
2	Areraj	31708202158	P.W.D. Road - Bankatwa	6.180	250.91000	302.23800	160.48715	3.79944
3	Areraj	31708301012	Construction of Road from Parsa Pitch Road to Middle School Tikuliya.	1.800	78.37000	229.15900	42.37996	7.50631
4	Areraj	31708201035	PMGSY Road Lohiyar Ujjain Mahavir sthan ti Baban Dhawahi village.	3.380	129.03000	385.41300	0.00000	40.56456
5	Areraj	31708202166	P.W.D. Road - Jadopur	4.210	125.83000	379.69200	58.62139	58.62139
6	Areraj	31708202168	P.W.D. Road - Kobeya	3.260	92.70000	89.08300	0.00000	42.55974
7	Areraj	31708202169	P.W.D. Road - Kotwa	1.760	77.96000	302.23800	46.91687	0.70197
8	Areraj	31708202065	Bhotwaliya - Inergachi W.B.Road	4.720	185.80000	123.09800	0.00000	51.30000
9	Areraj	31708202070	Chatiya Yodiya Bajar - Chintamanpur Road	3.340	141.92000	229.15900	0.00000	45.69342
10	Areraj	31708202104	Lohiyar Uggain - Ram Nagar	4.430	126.22000	358.70300	0.00000	49.69594
11	Areraj	31708202112	Matiarwa - Bishunpur Nanhkar	2.300	64.03000	379.69200	36.19388	24.12926
12	Areraj	31708202050	Amawa Via Ghushiar - Murli Road	6.040	259.95000	401.10500	84.77984	84.77984
13	Areraj	317831010311	Nanadpur ke naala se persauna path	6.000	243.36000	153.18700	74.00000	77.52527
14	Areraj	317831010312	Barwa chauk se belwa nh-28	2.400	51.74000	48.20000	0.00000	24.08022
15	Areraj	31708202176	Panditpur - Lagunia	3.820	115.38200	115.37000	54.38118	54.38117
16	Areraj	31708201029	Harsidhi - Jadopur REO Road to Baluwa Brit.	4.000	106.53900	106.48000	0.00000	41.89125
17	Areraj	31708202187	R E O Road Tejpurwa - Barkurwa	1.850	45.26400	64.75000	24.12340	20.85620
18	Areraj	NEA22000336	Kararia Charamchin - pachbhirwa road	4.500	125.77900	124.87100	60.41725	60.41725
19	Areraj	31708201022	World Bank Road Indragachhi to Murali Nizamat.	3.850	168.01000	112.93500	0.00000	49.59116

A (MLD) my 8



SI No	Division Name	Project ID	Name of Road	Length of Road	AA (Main Work) Amount	Agreement (Main Work) Amount	Previous Allotment (as per PIUs)	Current Allotment
20	Areraj	31708202052	Areraj-Fatuha - Barwa Road	2.560	69.33700	69.32000	0.00000	31.83327
21	Areraj	31708202192	R.E.O. Road - Goithaha	3.360	95.10000	91.30400	0.00000	42.81778
22	Areraj	31708202057	Banra Harpur - Rupdih	2.440	69.13000	68.44600	40.50905	27.86739
23	Areraj	317831034626	Birti Tola to Batraulia	8.200	304.79400	312.19700	0.00000	110.11718
3	<b>Areraj Total</b>							<b>952.11107</b>
1	Arwal	10603102034	Jaipur H.S - Sojpora	1.320	18.43000	18.08000	0.00000	18.08000
2	Arwal	10603102008	Karpi - Karthua via Dharnai	1.590	29.80000	29.28900	17.57340	11.71560
3	Arwal	NEA2200012	L033-Jaipur Usari Rod To Bakhtar (TRACK7)	1.300	25.94000	25.62800	0.00000	12.67170
4	Arwal	10603002028	Anua - Rainath Donaila Rd.	1.230	32.03000	17.17600	0.00000	15.41550
5	Arwal	10603002029	Anua Donaila Road - Gangapur	0.920	17.83000	30.83100	0.00000	17.17600
6	Arwal	10603002038	Bithara - Barahiya	1.890	34.38000	33.08000	0.00000	16.54050
7	Arwal	10603002249	Arwal A. Bad Main Road to Fatehpur Sanda	1.050	20.41000	20.00900	0.00000	20.00900
8	Arwal	10603002250	Arwal Main Road to Makhdumpur	1.310	13.63000	13.64100	0.00000	13.64070
9	Arwal	10603102013	Mehandia Usari Road - Abgila	2.540	48.71000	41.64500	0.00000	25.41300
10	Arwal	10603102065	Sahar Telpa - Kharasin	3.370	61.14000	52.22300	0.00000	31.77150
11	Arwal	10603002030	Baidrabad Belkhar Rd. - Nisarapur Sarwar	0.870	16.95600	17.05900	0.00000	17.05900
12	Arwal	10603002031	Baidrabadbad belkhar Rd. - Harna	0.800	16.26600	16.96800	0.00000	16.96800
13	Arwal	16311031797	PONDIL MORE TO KHATANGI	5.500	97.82100	100.75800	0.00000	45.34110
14	Arwal	10603102022	12 Mile Karpi Road - Jhikatiya	0.917	17.46800	18.30400	0.00000	17.73600
4	<b>Arwal Total</b>							<b>279.53760</b>
1	Aurangabad	10602801003	Const of Rd from Amba Nabinagar to persawan	2.500	61.57000	55.36000	33.21600	22.14400
2	Aurangabad	10602802020	Amba Jeeva Bigha Road - Kasauti	3.540	81.48000	73.31000	0.00000	36.65500
3	Aurangabad	10602802022	Amba nabinagar Road - Chakua	6.780	136.02000	122.37000	61.18500	61.18500
4	Aurangabad	10602802064	L029 - T01 G.T.ROAD TO KUSA (TRACK29)	5.760	145.47000	130.86000	0.00000	58.88700
5	Aurangabad	10602802096	Aurangabad Navinagar - Sonbarsa Khaira	1.490	37.61000	85.92000	20.26800	13.51000
6	Aurangabad	10602802097	Aurangabad Navinagar Rd. - Charan Vajipur Rajpur	4.840	105.99000	95.33000	57.19800	38.13200
7	Aurangabad	10602802103	Charan Mali Road - Sanoura Khamba	2.570	61.98000	55.76000	33.45600	22.30400

A (40) 14/2

Sl No	Division Name	Project ID	Name of Road	Length of Road	AA (Main Work) Amount	Agreement (Main Work) Amount	Previous Allotment (as per PIU's)	Current Allotment
8	Aurangabad	10602802105	Deo - Bahlola	6.520	145.54000	130.92000	65.46000	65.46000
9	Aurangabad	10602802115	GT Rd Deo More - Rasalpur	2.620	65.43000	57.95000	34.77000	23.18000
10	Aurangabad	10602802121	Khairiawan - Bariawan	2.070	55.00000	48.85000	29.31000	19.54000
11	Aurangabad	10602802124	Madanpur Deo Road - Banokhar	2.980	65.20000	58.63000	0.00000	29.31500
12	Aurangabad	10602802139	Tika Kasma Bigha - Poay	1.540	39.45000	30.36000	0.00000	15.18000
13	Aurangabad	10602802400	G.T. Road to Narkappi	4.100	123.33000	110.98000	55.49000	55.49000
14	Aurangabad	10602803011	Const of Inda bigha pokhar to sokhya talab via western portion of naugrah	3.800	108.20000	97.33000	68.26400	29.06600
15	Aurangabad	10602901012	Amba Jiwa Bigha Road to Choraha	5.800	121.36000	109.15000	54.57500	54.57500
16	Aurangabad	10602901031	Basudev Kenal to Tamshi village	2.400	52.77000	47.32000	28.39200	18.92800
17	Aurangabad	10602901034	Judahi Nahar Pul to Bairav village Road	1.800	43.95000	39.55000	0.00000	19.77500
18	Aurangabad	10602901035	Khaira to Gram Sonahi Road	2.400	56.56000	50.88000	0.00000	25.44000
19	Aurangabad	10602901042	Village Basdiha to Pokhrahi Road	2.500	45.63000	40.99000	0.00000	20.49500
20	Aurangabad	10602901065	Manjhiyawa Jsoiya Via Ankorha Railway Station road	7.400	195.41000	175.78000	123.04600	52.73400
21	Aurangabad	10602902011	Deo Jeevabigha - Eroura	1.560	44.33000	39.87000	23.92200	15.94800
22	Aurangabad	10602902016	GT Road - Narkappi	3.850	98.80000	88.96000	71.16800	17.79200
23	Aurangabad	10602902022	Madanpur Kasma Road - Paraiya	1.750	50.64000	40.61000	0.00000	20.30500
24	Aurangabad	10602902029	Nabinagar Road - Kunrwa	3.320	84.56000	76.06000	45.63600	30.42400
25	Aurangabad	10602902032	Rishiup Maharajganj - Bharaunda	1.380	31.66000	28.45000	0.00000	14.22500
26	Aurangabad	NEA22000205	madanpurkasma - basant	1.400	40.72000	31.39000	0.00000	15.69500
27	Aurangabad	NEA22000208	khiriyawanpirthu - chei nawada	6.000	251.67000	223.55000	156.48500	67.06500
28	Aurangabad	NEA22000221	AURANGABAD NABINAGAR ROAD - SATTAR	1.600	39.73000	35.70000	21.42000	14.28000
29	Aurangabad	NEA22000211	AURANGABAD NABINAGAR ROAD - GHAMHARIA	1.600	35.53000	31.92000	19.15200	12.76800
30	Aurangabad	NEA22000060	NABINAGAR BARUN ROAD - KHANDA	2.100	66.77000	60.07000	0.00000	30.03500
31	Aurangabad	NEA22000176	rishiapmaharajganj - haneya	2.900	61.91000	55.71000	0.00000	27.85500

A (uv) ki 8

Sl No	Division Name	Project ID	Name of Road	Length of Road	AA (Main Work) Amount	Agreement Amount (Main Work)	Previous Allotment (as per PUs)	Current Allotment
32	Aurangabad	NEA22000214	AURANGABAD NABINAGAR ROAD - SORI	2.200	49,54000	44,54000	26,72400	17,81400
33	Aurangabad	10602801016	Const of Rd from Madanpur NH-2 Ghorhat more to Ghorhat thawal Rd	5.000	193,73000	174,29000	87,14500	87,14500
34	Aurangabad	10602902019	KACHANPUR - BARA PATH	3.300	85,90000	77,21000	0.00000	38,60500
35	Aurangabad	10602803009	NH-2 Dadpi to dejara Rd via Mahuwan art Rd	6.800	170,60000	153,52000	76,76000	76,76000
36	Aurangabad	NEA22000198	L093-T03 AMBA JEEVA BIGHA TO DUMRA (TRACK93)	1.850	44,60000	40,11000	0.00000	20,05500
37	Aurangabad	10602801017	Const of Rd from Mahrajganj Sheoalaya to Saritar	3.400	82,23500	73,92000	0.00000	36,96000
5	Aurangabad							1225,72600
1	Bagaha-1	31809002054	PWD CHANPATIA - JAWAHIRPUR	1.940	58,38600	51,94700	51,00000	0,59683
2	Bagaha-1	31809002051	PWD BETIAH - BASWARIA	1.470	37,77800	33,99500	20,28386	13,48756
3	Bagaha-1	31809002075	SIKITA - BAGHA SEMRA ROAD	4.550	122,56300	107,58400	97,74300	8,98094
4	Bagaha-1	31809007008	Kapardigha to Sahasraw Coat Asian	6.000	188,20400	76,85400	0.00000	37,02486
5	Bagaha-1	31809001011	Sahua tand to Ramnagar Lauriya PWD Road Via Baswariya	4.000	115,83800	104,25500	0.00000	46,88634
6	Bagaha-1	31809002020	Sabaiya Chowk - Mureta via mahul Path	3.900	115,19700	103,67700	41,64597	20,82401
7	Bagaha-1	31809002028	DADHAIKRA - BACHHI	11.210	308,72700	269,94500	0.00000	104,40396
8	Bagaha-1	31809002029	DHARAMAKTA - BASANTPUR	3.730	153,18000	92,51800	0.00000	42,42855
9	Bagaha-1	31809002030	GARAHIA - HARPUR	1.760	75,67000	46,53000	0.00000	22,19551
10	Bagaha-1	NEA220001423	PWD Chanpatia - Bhanpur	2.500	69,91500	62,92300	49,84198	12,67760
11	Bagaha-1	NEA220001433	PWD Bagha - Dumara	6.500	168,34300	137,10100	120,61000	13,50488
12	Bagaha-1	31809102024	PWD ROAD - GOBARDHANA	4.540	202,41000	126,05600	112,09797	13,94959
13	Bagaha-1	31809101004	Construction of NH-28B Per pipariya se Nahar par ho kar Agahatiya Sadak Nirman	3.170	149,72000	94,30800	0.00000	45,69906
14	Bagaha-1	318901031851	Kapardhika To Pathkhauli	10.200	469,17000	319,44700	318,02345	0,57584
15	Bagaha-1	318901034000	PWD Narkataganj To Sihpur	3.840	108,68500	108,38700	54,03070	53,60872
16	Bagaha-1	318901033992	PWD Road To Chandraha	8.350	207,55700	206,92600	0.00000	82,31638

Handwritten initials and a signature: *Handwritten initials and a signature.*

Sl No	Division Name	Project ID	Name of Road	Length of Road	AA (Main Work) Amount	Agreement Amount (Main Work)	Previous Allotment (as per P.I.s)	Current Allotment
17	Bagaha-1	318901031859	Parsauni Rampur To Valmikinagar Road	3.500	145.33000	98.17200	0.00000	42.38280
18	Bagaha-1	318901031864	Harnatad To Bairiya Kala	3.500	126.04000	80.58400	79.98146	0.15214
19	Bagaha-1	318901034658	PWD Sathi To Govarowra	1.750	64.81000	61.60500	48.36472	12.07500
20	Bagaha-1	318901034663	PWD Lauriya Bagaha To Paroraha	1.800	53.50000	50.87300	40.09027	9.78032
21	Bagaha-1	318901033996	Karkiya To Matiyariya	6.000	150.81500	145.47200	0.00000	63.21600
22	Bagaha-1	318901034665	PWD Champatia To Baudh Tola	2.930	86.86000	83.07600	0.00000	40.32737
6	Bagaha-1							687.09426
1	Bagaha-2	31809102038	TUNIHAWA - RUPAHI	8.050	353.87000	243.50500	121.75231	121.75231
7	Bagaha-2							121.75231
1	Baisi	21105302068	Tirgachi - Birpur	7.370	275.54000	275.28500	137.64246	137.64246
2	Baisi	21105201004	Baisa (Raura Bazar) to Rahat Balia via Kanganmati in Amaur	5.250	149.19100	145.50500	72.75226	72.75226
3	Baisi	21105201025	Asiyani Idgah Chowk to Lakhnare Jamira Road	2.500	75.34100	73.44500	44.06672	29.37782
4	Baisi	21105202049	Daripur - Ikara	2.280	106.93000	106.74200	0.00000	48.03393
5	Baisi	21105202053	Gangaili - Pothiya	2.070	99.36900	98.87700	0.00000	53.57430
6	Baisi	21105202066	Kanharia - Harkheili	7.220	196.38200	195.96400	0.00000	88.18359
7	Baisi	21105202083	Makiali - Gehua	3.120	82.11200	79.94800	0.00000	39.97398
8	Baisi	21105202112	Sahangawn - Tiapara	9.990	292.06500	291.46000	0.00000	116.58410
9	Baisi	21105408025	Jalagarh to bakaniya	17.000	207.57800	207.08300	0.00000	82.83308
10	Baisi	21105402004	APPRCH RD, T04 - BARBATA	2.650	98.07700	117.05000	0.00000	52.68825
11	Baisi	21105202054	Gariya - Manuwar	5.020	167.61500	163.61300	0.00000	89.42400
12	Baisi	21105202038	Bishanpur - Khamela	4.330	155.15900	153.76200	0.00000	83.31300
8	Baisi Total							894.38077
1	Banka-1	20703501017	Impt of Kurma more (Shambhuganj Asarang RCD Road) to Goyara Lakhampur.	5.300	131.72000	118.47000	59.23500	59.23500
2	Banka-1	20703502217	Chhathar to Khajuri	3.000	67.07000	60.13100	36.07834	24.05223
3	Banka-1	20703502223	Amapur Bhagalpur PWD Rd Kulharia to Basudeepur	2.000	75.56000	67.93100	0.00000	33.96500
4	Banka-1	NEA22000402	Bhunjhara More to Bharashila village	1.380	31.46000	27.68900	16.61346	11.07554



Sl No	Division Name	Project ID	Name of Road	Length of Road	AA Amount (Main Work)	Agreement Amount (Main Work)	Previous Allotment (as per PII's)	Current Allotment
5	Banka-1	NEA22000416	Mirzapur-Kiranpur Road - Pahalampur via Paratia	4.650	110.36000	99.01700	59.40600	39.61069
6	Banka-1	NEA22000312	Kataifi More - Douna More	13.250	564.00000	506.78200	253.39100	253.39100
7	Banka-1	27351021716	Banka Santal Pargana Road to Sadpur	0.650	36.04000	31.93000	0.00000	15.96700
8	Banka-1	20703602067	ZILANI ROAD - BASBITTA	8.550	194.81600	218.68500	0.00000	87.47520
9	Banka-1	20703602026	BOSITTA-LAKHA ROAD - ORKITA	3.960	136.34200	141.93800	0.00000	63.87210
10	Banka-1	20703502111	SAHPUR ROAD - RAMCHANDRAPUR	2.090	61.70800	67.28300	37.02480	30.25820
11	Banka-1	20703502019	SHAMBHUGANJ PWD ROAD - UIAGARKITTA	2.730	53.70500	62.01900	32.22300	29.79600
12	Banka-1	20703501006	Impt of Belhar Sahbeganj RCD Road (Pachrukhi more) to Pasia.	9.050	276.25600	286.84900	138.12800	148.72100
13	Banka-1	20703502078	SHAMBHUGANJ RD. - ENGLISH MORE-CHORWEY	0.760	15.26500	18.13200	15.26500	2.86683
14	Banka-1	20703502086	KHESAR - MAIDAN	1.180	26.39300	30.63300	0.00000	15.31650
15	Banka-1	20703502132	ZILANI ROAD - BELA	1.380	29.66800	33.88900	0.00000	16.94450
16	Banka-1	20703502146	L066 - Rampur Dhalwa to Khajna (TRACK66)	0.880	14.31200	16.58400	0.00000	16.58400
17	Banka-1	20703502070	BISHNUPUR ROAD - PAKARIA	1.870	40.40900	46.95100	0.00000	23.47550
18	Banka-1	20703502113	SAMBHUGANJ-DALWA ROAD - DASWA	1.560	31.94000	37.06000	0.00000	18.52987
19	Banka-1	20703602033	DALWA - KHAGRA	1.190	26.62900	30.70300	0.00000	15.35174
20	Banka-1	20703602053	MOTIYA - JAGATPUR	1.320	28.26500	32.86200	0.00000	16.43083
21	Banka-1	27351036035	Sandipi Kumari Road to Gerua	0.000	122.95300	136.55500	0.00000	61.44930
22	Banka-1	NEA22000337	Belhar Sandipi REO Path (5th Km) - Kushaha Gram via Dhanjobra, Karua Pathar	5.980	174.43500	190.92200	0.00000	85.91490
23	Banka-1	20703501015	Impt of Khangah (Kasba Mahadeopur PMGSY Road) to Manjhain.	1.600	34.28600	34.51600	20.57160	13.94440
24	Banka-1	20703501018	Impt of Kusumkhar (Kulharia Basudeopur PMGSY Road) to Khanjarpur .	4.000	92.71800	98.42000	0.00000	49.21000
25	Banka-1	20703502024	AMARPUR-SHAHKUND ROAD - BHALUAR ARAZI	3.140	64.89600	66.21700	38.93760	27.27940


8

MP


Sl No	Division Name	Project ID	Name of Road	Length of Road	AA (Main Work) Amount	Agreement (Main Work) Amount	Previous Allotment (as per PFI's)	Current Allotment
26	Banka-1	20703501011	Impt of English more Shambhuganj RCD Road to Paharpur via Sahnua Tola.	1.850	40.32500	41.14800	0.00000	20.57400
27	Banka-1	20703601006	Dumariya to Garibpur.	1.250	27.51300	27.77500	16.50780	11.26720
28	Banka-1	27351036034	Banka Belhar PWD Road (Beldiha more ) Bhisunpur	4.620	110.19800	123.18000	55.09900	68.08096
29	Banka-1	NEA22000301	Chaturedi Ashram-Kashpur Road - Bharke via Kolkhurd, Kolbjurg	1.470	26.36200	26.29600	0.00000	13.14750
30	Banka-1	20703501057	Construction of Road from Lilagora to Tharara village.	1.130	19.59000	18.36700	0.00000	18.36700
31	Banka-1	20703501039	Construction of Road from Bahera to Hasia village.	2.280	44.94200	42.15300	0.00000	21.07650
32	Banka-1	20703501042	Construction of Road from Banka Belhar PWD Road Lilagora to Jogdha village.	2.370	45.49900	42.03800	0.00000	21.01900
1	Banka-2	20703502221	Barahat Panjwara Main Road to Bhardigha	2.000	36.66000	32.55700	0.00000	16.25000
2	Banka-2	NEA22000375	Radhanagar Rajasar More - Barasini via Tithiwarani	9.500	216.22700	190.18900	95.09450	95.09000
3	Banka-2	20703602050	KATORIYA PWD ROAD - CHHILTGORE	2.750	75.73300	67.01000	40.20600	26.56900
4	Banka-2	20703601020	Katoria Banka Road Karhosh to Medha	6.000	163.76600	164.83300	82.41650	82.41650
5	Banka-2	20703502048	BGP- DUMKA ROAD (SANJHYATRI) - SUKHAIBABARAIT	3.860	88.64400	89.23800	88.44000	0.60500
6	Banka-2	20703502105	RAHANIA - CHILKARA	4.600	104.48600	109.82600	54.71000	55.00000
7	Banka-2	20703502124	SIMARAKOLA - PHAGA	1.620	41.12700	42.27400	25.36200	16.90000
8	Banka-2	20703502126	SIMARAMORE- Mimakolia ROAD - Pihua	8.190	225.17300	224.77000	112.38500	112.38500
9	Banka-2	20703602047	KATORIA- SIMULTALA RD (GAURIPUR) - JAGVARAN	6.900	192.86900	193.76000	0.00000	87.16500
10	Banka-2	20703602029	CHANDAN-DEOGHAR ROAD - SITJORI	3.650	102.82400	103.26900	0.00000	46.44000
11	Banka-2	20703502100	PUNISA-CHILKOUR RD - ASOTA	2.090	59.93700	60.04100	36.00000	23.90286
12	Banka-2	NEA22000320	Kharhara - Babhangama	4.995	93.66400	83.30400	0.00000	41.98500
10	Banka-2 Total							604.70836
1	Begusarai	32010501022	P.W.D to Lakshmipur	1.000	22.81400	22.02500	0.00000	22.00555
2	Begusarai	32010501039	P.W.D Road to Munnichak Karimola	2.100	43.13500	48.27500	0.00000	0.00000
3	Begusarai	32010508072	Bhith Sluice Gate To Cherla Road	3.140	66.96000	64.72800	0.00000	0.00000
11	Begusarai							22.00555
9	Banka-1 Total							1334.24889



Sl No	Division Name	Project ID	Name of Road	Length of Road	AA Amount (Main Work)	Agreement Amount (Main Work)	Previous Allotment (as per PUs)	Current Allotment	
1	Belsand	31608102022	ANADHARA PWD RD - ANADHARA VILLAGE	1.180	35.56000	32.89000	0.00000	24.40802	
2	Belsand	31608102058	DHARBAR PWD RD - DHARBAR VILLAGE	1.360	41.18000	38.25000	0.00000	13.78902	
3	Belsand	31608102061	DHURBAR PWD RD - PARSALI KHRODHAR	2.060	62.26000	57.88000	0.00000	20.65100	
4	Belsand	31608102073	KAHOLI GAJ PATI - BHOLI REO ROAD	0.730	23.68000	21.92000	0.00000	16.10600	
5	Belsand	31608102111	PARSACUNI - KURNII TOLA	1.020	29.17000	27.05000	0.00000	20.10351	
6	Belsand	31608102116	PARSOUNI - RAIN	0.880	24.42000	22.60000	0.00000	17.01900	
7	Belsand	31608102119	PHARSHURAMPUR - DHANHARA	0.900	27.83000	25.85000	0.00000	18.50000	
8	Belsand	31608102128	SARKHAULI CHOWK - HIRA KANHAULI	1.620	50.46000	46.85000	0.00000	17.03892	
9	Belsand	NEA220002144	Nankar - Sonauli Khan Path	2.000	43.63700	59.39000	0.00000	21.78461	
10	Belsand	NEA220002142	Narha Patania - Nankar Path	5.500	99.98000	138.66000	0.00000	49.94702	
11	Belsand	NEA220001739	Jamua Bazar - Dhangar Tola	1.580	58.50000	34.90000	19.77000	13.62926	
12	Belsand	NEA220001746	Hasima - Pachaki Jaddu	2.000	72.72000	51.03000	25.80600	17.44592	
13	Belsand	31608102099	MARPA - AKHTAW	2.300	83.66000	34.90000	0.00000	18.42091	
12	<b>Belsand Total</b>								<b>268.84319</b>
1	Beta	31808902083	PIPRA - GADIYANI	4.440	97.16800	96.72300	77.37600	19.34671	
2	Beta	31808802092	Mahanwa - Parsa Tola	10.220	186.10000	188.97500	94.48500	94.48500	
3	Beta	31808803008	Purvi champaran jila antargat nutan prkhand ke basviya champaran chetry gramini bank se sansraiya hote hua tilangi tak sadak nirman	7.300	236.94000	145.15600	72.57500	72.57500	
4	Beta	31808801002	Bettiah Aarej Pitch Rd Nawka Tola to Lillapatti	8.000	247.51000	149.65300	74.00000	75.65000	
5	Beta	31808801012	Bakuhiya to Laxmipur Road Under Yogapati Block (3.74km)	3.740	131.28000	84.02300	0.00000	58.95000	
6	Beta	31808902006	BAGAHI BRIDGE - PURANDERPUR	3.420	110.82000	62.65200	37.20000	25.45000	
7	Beta	31808902021	BETTIAH NAWALPUR - DHABIA	4.790	168.69000	106.68700	0.00000	47.70000	
8	Beta	31808902022	BETTIAH NAWALPUR - KEWALPUR	4.480	159.19000	101.49700	0.00000	45.45000	
9	Beta	31808902046	HATHIA - BISHARAMPUR	3.190	113.46000	92.57800	0.00000	36.00000	
10	Beta	31808902075	NAWAL SIRKAHIA - BALDIHA	2.080	73.98000	47.60900	0.00000	23.50000	




Sl No	Division Name	Project ID	Name of Road	Length of Road	AA (Main Work) Amount	Agreement (Main Work) Amount	Previous Allotment (as per PII's)	Current Allotment
11	Beta	31808902054	KATHIYA CHOWK - MUSHAR TOLI	2.850	98.22000	58.38500	0.00000	29.00000
12	Beta	NEA220001381	Laukaria School - Machhagaon (L-28)	3.600	109.44000	64.98000	0.00000	32.00000
13	Beta	31808804012	<p>pachaim champaran jila antargat chamainiya chauh se prathmik vidhyalay dhanwatiya chauh se pachim disa ki aur gowarhiya dalit ke basit P.M.G.S.Y road dalit ke samne se mitrasan miya ke dodha se pipra jagiraha khalwa tola hote hue rajkiye prathmik vidhyalay harpurwa , samathi siwir ke bagal se harpurwa katti ke pas P.M.G.S.Y road ko par karke Ahirwailiya Gandak nahar chauh tak.</p>	6.500	215.65000	59.95600	0.00000	58.50000
14	Beta	31808802256	Miyapur Dubauli to Baria	4.400	95.27100	87.81700	52.68600	35.12400
13	Beta Total							653.73071
1	Bhabua	10301502005	Bahuan - Sikthi Ujari	5.990	149.87000	118.62900	0.00000	53.38319
14	Bhabua Total							53.38319
1	Bhagalpur	20703201056	Shiv Shankarpur Store to Shivrampur	2.880	62.71000	54.09200	0.00000	22.50000
2	Bhagalpur	27321033620	Shiv Shankarpur PW D Path to Chandni Chaunk via Damodarpur	2.400	43.81400	38.87500	0.00000	15.00000
3	Bhagalpur	20703204015	Nathnagar to Hulash Ashtan Via Kanghia PCC work	2.000	27.50000	27.15600	0.00000	24.00000
4	Bhagalpur	20703301021	REO Road to Panchkathia	1.860	28.30000	27.51000	0.00000	24.00000
5	Bhagalpur	20703201019	P.M.G.S.Y Road to Jamin via Nayala.	1.620	29.35000	28.57600	27.00000	1.00000
6	Bhagalpur	20703201020	P.M.G.S.Y. Road to Getadli Road.	1.400	37.54000	34.87100	33.00000	1.25000
7	Bhagalpur	NEA22000442	Kasli - Swarupchak	3.920	65.49000	64.36200	64.00000	0.36200
8	Bhagalpur	NEA22000443	L053-Nadiyama Road to PWD Jayhur (VR53)	1.500	92.01200	91.15000	89.00000	1.50000
9	Bhagalpur	NEA22000439	Mirzanhat-Nadiama PMGSY (Zamin) - Shalpur	2.970	56.63900	66.43000	65.00000	1.00000
10	Bhagalpur	NEA22000441	Mirzanhat-Nadiama PMGSY (Mohampur) - Hazudih	9.250	68.87700	73.52000	38.40000	25.00000
11	Bhagalpur	27321033249	Belshira to harharpur via Prampur	1.500	36.80900	37.59000	0.00000	18.50000
12	Bhagalpur	27321032924	Primary Schoo Sarti to Dindayalpur Bharia Chak	1.250	27.97300	32.19300	0.00000	13.00000





Sl No	Division Name	Project ID	Name of Road	Length of Road	AA Amount (Main Work)	Agreement Amount (Main Work)	Previous Allotment (as per P.L.S)	Current Allotment
13	Bhagalpur	27321032660	Dar-Bar Garamin Cold Storage to Takkhi Chack via Salepur	1.200	65.79500	68.26300	0.00000	33.00000
14	Bhagalpur	27321033245	Nonsar Manjhi Tola Chowk to Rampur via Navin Tola	2.250	113.34600	107.69900	0.00000	32.50000
15	Bhagalpur	27321033250	NH 80 to Maheshi Railway Station	0.340	22.65200	22.22800	0.00000	20.00000
16	Bhagalpur	27321033684	Dhanhi Belari Mukhya Sadak to Chamara Godown Road	1.962	50.39500	52.65600	0.00000	26.00000
15	Bhagalpur							258.61200
1	BiharSharif	10200702015	Sarmara - Pyarepur Road	4.190	184.94000	164.26300	0.00000	85.95000
2	BiharSharif	1261010289	SH-78 To Jhana Via Nirpur Chatpur	2.300	65.95700	54.38600	0.00000	50.40000
3	BiharSharif	10200605002	Const. of road from Pawapuri Railway Crossing (NH-31) to Deodha Mahadali Basti Via Pawapuri Halt in Bihar Sharif Block.	1.630	33.79500	42.78900	0.00000	18.00000
4	BiharSharif	10200701005	Gangabigha (Koria Panchayat) to NH-31 ia Devi Asthan of Mahanandpur	1.800	45.18400	45.18600	0.00000	13.00000
5	BiharSharif	10200701013	NH-82 Stadium	1.350	54.33800	56.56400	0.00000	14.50000
6	BiharSharif	10200701030	Mehaur village to NH-31 Kasimchak	1.550	29.42700	32.14200	0.00000	16.00000
7	BiharSharif	10200702010	Nauranga Bridge - Ishwarchak	3.950	98.04300	84.86500	0.00000	49.95000
16	BiharSharif							247.80000
1	Bikramganj	10301001006	Durgadh Dergaon Road to Indranathkala	2.500	72.37000	64.57500	51.56608	12.89100
2	Bikramganj	10301001037	Bikramganj Natarwar Road to KhirodharPur Road	2.700	68.11000	60.80800	0.00000	20.85748
3	Bikramganj	10301002061	Badi Canal - Bageya	1.410	35.76000	31.92100	27.46000	4.46100
4	Bikramganj	10301002096	Lakshmanpur Tileri Road - Aurain	2.050	46.55000	41.76600	25.05960	16.70640
5	Bikramganj	10301002144	Swapura Bhaludham Road - Pawara	2.210	65.56000	58.62100	46.89842	11.72258
6	Bikramganj	NEA22000681	PWD Bikramganj - Semara Madhopur	5.000	128.37000	113.83800	79.68642	34.15100
7	Bikramganj	NEA22000664	Sasaram Bikramganj Road - Bensagar Village	3.150	58.15000	52.04500	31.22688	20.81795
8	Bikramganj	10301101005	Construction of Road From Ara-Sasaram PWD Road Durgadh More to Tilakpura	3.800	128.75000	115.15000	0.00000	51.81705
9	Bikramganj	10301102052	Koath Piro PWD Road - Ram Naga Tikalpura	4.010	114.84000	102.72100	71.90484	30.81616



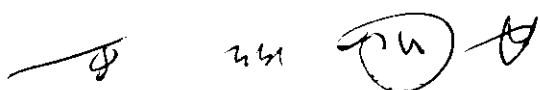
Sl No	Division Name	Project ID	Name of Road	Length of Road	AA (Main Work) Amount	Agreement (Main Work) Amount	Previous Allotment (as per P.I.T's)	Current Allotment
10	Bikramganj	10301302024	BR-28R-353 Narwar P.W.D. Path - Rauni Via Isralpura	2.430	66.88400	72.37400	57.89920	14.47400
11	Bikramganj	10301301003	Construction of Road from Niranjanpur Pul to Nekham Tola Via Shekharwat under Dinara Block	1.600	52.71100	50.95700	30.57420	20.38280
12	Bikramganj	10301102015	Bodwachi More - Mathiyari	1.820	65.92800	77.26900	61.53707	15.38393
13	Bikramganj	10301102018	Chausa Canal Service Road - Barahi Kala	1.290	33.18400	33.00900	19.80540	13.20360
14	Bikramganj	10301102050	Koath Piro P.W.D Road - Ahirchowri Via Ushari	4.190	114.24900	124.85100	0.00000	55.92600
15	Bikramganj	10301102074	NH-30 - Sarma (BR-28R-034)	0.950	38.98100	38.79700	23.27820	15.51880
16	Bikramganj	10301102076	Nokha Rajpur Road (Sahanai) - Karmaini	2.000	52.12200	51.98400	31.18980	20.79400
17	Bikramganj	10301302027	BR-28R-218 NH-30 to Chatra - Sahinaw Mahuari	3.440	13.64800	93.84500	0.00000	46.71100
18	Bikramganj	13131010257	Baliya to Kori (With link roads (-) - Ladul More to Parsa More road (ii) Ladul More to Liarul village	6.850	203.95300	181.20700	90.60350	90.60300
19	Bikramganj	10301303002	Rohatas Jila ke dinara prkhand me dinara-Barawan path me pipra mor se madhy bihar gramin bank basdih tak path nirman	3.500	122.05700	135.37600	67.68800	67.68800
17	Bikramganj							564.92575
1	Biraul	31909501014	Construction of Road PWD Road to Sangha Rasulpur	2.530	50.23000	55.08100	0.00000	23.84500
18	Biraul Total							23.84500
1	Buxar	14191021693	Koch to Indaur	5.950	122.20000	108.87400	76.21180	30.74208
2	Buxar	14191021694	Buxar Dhansoi Path to Lohas	6.080	133.79000	99.01100	79.20880	19.80220
3	Buxar	10402001005	Chausa Ramgrah Raod to Jalilpur Panchayat Master House via Kamakhya Maa Mandir	2.700	77.42000	78.61900	62.89003	15.72251
4	Buxar	10402002032	DHANSOI SIGHT ROAD - KARMA	2.850	107.45600	76.51900	61.21018	15.30255
5	Buxar	10401901007	Buxar Sasaram Men road to Choiki Purainiya Via Kraila Road	2.000	60.72300	56.32600	0.00000	40.08214
6	Buxar	14191032880	Chausa Kamgadh Road to Sonpa (Middle School Sonpa)	2.050	41.86000	48.52900	0.00000	24.25613
7	Buxar	14191032890	Dadara Chausa Nahar Pul to Chandpur	2.300	103.97900	103.81100	72.66687	31.14295
8	Buxar	14191032861	Buxar Chausa Path to Kripura to Navaganv via Govindpur	4.300	91.62000	88.35300	0.00000	44.15523

Handwritten initials and a circled 'M' with a checkmark.

Sl No	Division Name	Project ID	Name of Road	Length of Road	AA Amount (Main Work)	Agreement Amount (Main Work)	Previous Allotment (as per PII's)	Current Allotment
9	Buxar	14191032869	Ahraiuli to Gadmi Via Sherpur	4.600	100.69000	96.72400	77.37474	19.34369
10	Buxar	10401904011	N.H 84 buxar golamber se dumrao bhaya jaso ndao, kulhariya suraudha path.	16.000	338.12000	334.58200	167.28633	167.28633
11	Buxar	10402001015	Chusa Line Nahar to Lalachak Shiv Mukhi Singh Rd Const.	3.000	55.52000	46.30200	0.00000	23.14834
12	Buxar	10402002052	Shrikantpur Rampur - Kanauli	1.340	32.18000	26.38500	0.00000	13.18543
13	Buxar	14191031978	Dinara Dhanoi Road to Indapur	2.900	64.79000	53.86200	0.00000	26.92604
14	Buxar	14191031979	Buxar Sasaram To Rauni	2.341	51.43700	42.71700	0.00000	21.34943
15	Buxar	14191031980	Mohani Chowk to Moharia	2.500	72.79800	47.88300	0.00000	23.73498
19	Buxar Total							516.18003
1	Chakia	31708202185	Puranchapra R.E.O. Road - Sirsia	2.710	113.00000	66.16000	63.15000	2.58195
2	Chakia	31708201034	NH - 28 House of Ganesh Baitha to Chakbara Tol Brita.	2.730	77.32000	76.45800	0.00000	38.12750
3	Chakia	31708202030	1028 - PIPRA REO ROAD TO BHAGWANPURA VIA SAGAR (VR18)	5.900	129.03000	124.36000	62.05500	62.20144
4	Chakia	31708202043	Rampur Korar - Bairiya Dhekhna Path	10.000	297.94000	296.55300	145.62750	147.62750
5	Chakia	31708202083	Husseni - Bijdhari Mafti	4.370	135.26000	134.42200	94.05900	39.00380
6	Chakia	31708202090	Kesaria - Bathna	5.710	159.18000	156.69500	0.00000	65.93175
7	Chakia	31708202197	R.E.O. Road - Paduman Chhapra	1.530	37.73000	37.62400	21.90900	14.60600
8	Chakia	31708202068	Bridabankalyanpur R.E.O. Road - Barharwanamahand	6.610	270.95000	153.91300	107.64950	45.82716
9	Chakia	31708202136	N.H.28 - Balwa via Madhu Chhapra	3.080	61.52000	60.66000	58.51000	2.14264
10	Chakia	31708202141	N.H.28 - Parsauni Khem	1.980	47.72000	46.00000	0.00000	22.92750
11	Chakia	317841032123	Mehsi Dakbanga To Mahmada Form	4.200	205.79000	59.73100	0.00000	58.97250
12	Chakia	31708202036	P.W.D Road - Sitapur	3.340	94.04000	94.53000	56.64900	33.08297
13	Chakia	31708202027	Jhatakha Kasi Pakri - Theluwaha Path	3.000	68.32000	61.31600	0.00000	28.15250
14	Chakia	31708202041	R.E.O Road - Saranpur	5.910	194.69000	97.47800	58.26600	38.84400
15	Chakia	31708202066	Bhurpurwa Bandh - Salampur Bazar	3.360	92.11000	82.41200	0.00000	38.70250
16	Chakia	31708202167	P.W.D. Road - Kadhan	2.900	120.12000	69.57400	41.70900	27.80600
17	Chakia	31708202194	R.E.O. Road - Khijirpura	3.830	160.69000	100.30700	0.00000	45.02250

MA  
152

Sl No	Division Name	Project ID	Name of Road	Length of Road	AA (Main Work) Amount	Agreement (Main Work) Amount	Previous Allotment (as per PFI's)	Current Allotment
18	Chakia	31708202206	Rajpur P.W.D Road - Bisunpuratti	2.210	51.82000	48.57400	0.00000	24.23750
19	Chakia	31708202211	Sambhuchakmath - Math Gobardhan School	4.210	165.23000	61.05000	0.00000	46.09500
20	Chakia	31708202303	In Minapur PWD Rd From Bala Koithi to Parsaunia VII	1.630	44.78000	39.73500	0.00000	17.86250
21	Chakia	317841032943	Bahadurpur Chowk to Kataha	2.000	53.62800	53.88600	0.00000	26.87750
22	Chakia	31708204080	S/W Nh 28 Pipra to Kalyanpur Road	9.100	323.09000	303.89600	0.00000	102.30000
20	Chakia Total							928.93271
1	Chapra-1	31306402036	L-29 - KACHNAR	6.600	113.97000	113.32000	0.00000	40.68346
2	Chapra-1	31306402038	L031 - Matliola BANGAWA	1.890	39.53000	45.52600	27.12000	18.15546
3	Chapra-1	31306302009	BANWAR - CHAMRAHIYA	8.200	145.89200	145.86000	0.00000	65.62277
4	Chapra-1	31306302015	BHABHALKI - PHARUSAH	3.230	68.75000	67.87800	0.00000	33.92100
5	Chapra-1	NEA220002178	Bhadapa - Semaria Khurd	5.700	114.34500	114.30600	0.00000	51.38244
6	Chapra-1	NEA220002177	Semaria NH-10 - Mainpura	5.050	96.72500	96.67000	0.00000	48.27921
7	Chapra-1	31306202062	MESERAWALIA - SIDHWALIA	6.470	130.15000	130.09100	0.00000	58.46562
8	Chapra-1	31306202060	MAUNA RLYDHALA - RAMNAGAR	1.510	25.87000	25.50100	0.00000	22.79448
9	Chapra-1	31306202041	DUMARIA - LOHARI	1.100	25.22000	24.88600	0.00000	23.22602
21	Chapra-1							362.53046
1	Chapra-2	31306402099	TARWA - PATILA	7.330	191.64000	117.52300	56.35281	56.35281
2	Chapra-2	31306302036	Hansrajpur Khurd - Hanharpur	3.970	134.26000	84.65200	78.21532	6.41892
3	Chapra-2	31306302083	T-08 - KARAH	3.200	85.62000	55.77100	50.90442	4.85337
4	Chapra-2	31306302102	T08 - Bhatwahiya	4.490	119.32000	75.29000	69.18152	6.09040
5	Chapra-2	31306302104	T08 - EBRAHIMPLR HARPLR	3.450	101.24000	65.32800	59.30974	5.99813
6	Chapra-2	31306302041	Jalalpur - Kumana	6.400	143.05200	143.01400	0.00000	62.69381
22	Chapra-2							142.40744
1	Dalsinghsara!	10105106	SH Patori Path Se Pahadpur Hore Hue Vanitpur Chowk Tak	1.850	40.70000	36.44300	0.00000	18.22150
2	Dalsinghsara!	10105109	T05 se Morwa Bazar Tak	1.100	24.45000	21.88000	17.84661	4.03339
3	Dalsinghsara!	10105088	Gandhi Chowk NH-103 se Kishanpur Path Tak	2.300	44.47000	39.91800	23.95080	15.96615



SI No	Division Name	Project ID	Name of Road	Length of Road	AA (Main Work) Amount	Agreement Amount (Main Work)	Previous Allotment (as per P.T.s)	Current Allotment
4	Dalsinghsarai	10105090	NH-28 Rupouli Panchayat Bhawan Se Mukhiya Shri Amarkant Choudhary Ke Ghar Tak	1.750	38.48000	29.76800	23.81440	5.81010
5	Dalsinghsarai	32010302048	MDR - Ajnau West	2.280	48.81000	43.43300	39.08970	4.34330
6	Dalsinghsarai	32010302053	MDR - Mahisari	1.020	26.63000	22.86400	20.57760	2.28640
7	Dalsinghsarai	32010401004	NH-28, Satampur to REO Road Salampur	2.000	48.55000	41.81000	20.06880	16.53984
8	Dalsinghsarai	32010401019	construction of road from Deni chowk to se Bhartiya state bank dalsingsari tak	1.600	31.56000	28.38300	0.00000	13.79511
9	Dalsinghsarai	NEA220001080	MDR - NAZIRPUR	1.800	40.04000	33.83100	30.42690	3.40410
10	Dalsinghsarai	10105118	NH-28 Shankar Chwok Se Chapra Nikaspur Dalit Basti Tak	6.620	120.85100	106.84500	51.28560	55.08611
11	Dalsinghsarai	NEA220001072	MDR - DARIYA ASDHAR	3.500	68.31400	58.12600	34.87560	23.21844
23	Dalsinghsarai							162.70444
1	Danapur	10100102307	Khagaul Naubapur Road to Kora	1.500	37.76000	44.31000	26.28242	16.93991
2	Danapur	10100102093	BIHTA SIWALA PATH - SRICHANDPUR	1.900	30.19100	35.63100	18.29413	11.58568
3	Danapur	10100201024	NH. 30 Mahi Gama to Sohachuak road	1.200	35.12100	42.21900	0.00000	21.10972
4	Danapur	1121035021	Tajpur Mor to Singhara	0.790	28.80800	32.57200	19.54307	12.39685
5	Danapur	1121036136	Neura Ganj to Tikatpur	1.400	38.30200	42.96600	24.78077	15.89610
6	Danapur	1121036937	Satar Panch Muhani to Tikatpur ( Gram Sarai To REO Road)	1.000	63.73900	74.79000	44.01988	28.20401
7	Danapur	10100102328	NH-30 to Dhakanpur	1.500	32.92000	32.38000	18.93292	12.25577
24	Danapur							118.38804
1	Darbhanga-2	31909202020	AHIYARI - NIMARALI	2.600	83.66000	47.33000	0.00000	25.32298
25	Darbhanga-2							25.32298
1	Daudnagar	10602902054	Fatehpur Deohara Rd - Mahuar	1.400	29.78000	26.55000	18.00000	8.55000
2	Daudnagar	10602902060	Haspura Piru Road - Gahna	1.410	32.76000	29.26100	0.00000	14.63050
3	Daudnagar	10602902084	Pqthraur High School - Tilaui via Bihta	3.100	65.75000	58.97900	30.00000	28.97900
4	Daudnagar	10602904001	Aurangabad Jila antargat belpatnu se gram pakri hote hue karsao goan tak path.	4.670	101.01000	90.55500	31.32016	59.23484
5	Daudnagar	10602904008	Aurangabad Jila antargat pachrukhiya path se meghpur uech vidhayalay tak path.	3.500	68.66000	61.67100	0.00000	30.83550

Handwritten initials and a signature: *MW* and *W*

SI No	Division Name	Project ID	Name of Road	Length of Road	AA (Main Work) Amount	Agreement Amount (Main Work)	Previous Allotment (as per P.L's)	Current Allotment
1	Daudnagar	10602802028	Barahi Road - Kharanti	2.550	58.80000	52.76400	31.65840	21.10560
6	Daudnagar	10602802041	Goh Gaya Road - Bajid Pur	4.850	108.29000	57.99100	0.00000	28.99550
7	Daudnagar	10602802048	Goh L'phar Road - Mohidin Pur	9.920	222.93000	199.56600	99.78300	65.00000
8	Daudnagar	10602802060	Kara Road - Guari	2.880	68.16000	61.05100	28.40144	32.64956
9	Daudnagar	10602802091	Tilakpur More - Kaithi	2.050	48.01000	42.87200	0.00000	21.43600
10	Daudnagar	10602802092	Ub-Bhathi - Dihra	3.410	68.64000	61.38900	0.00000	30.69450
11	Daudnagar	10602802393	Deohara Salempur near Jaitpur to Deokund via Bagho	4.200	151.22000	135.48100	67.74036	67.74035
12	Daudnagar	10602901021	Kotwara to amarpur Bedhna Road	5.800	198.49000	177.69400	68.88500	108.80900
13	Daudnagar	10602901028	Usumbha Fall to Tendua Gijana Dhawa Dhanwa Road	5.600	131.49000	118.04700	50.00000	65.00000
14	Daudnagar	10602901029	Arai to Khaira Road	4.200	99.46000	98.80500	0.00000	51.59295
15	Daudnagar	10602902018	Jaitpur - deokund	8.500	192.88000	172.29800	0.00000	77.53410
16	Daudnagar	NEA2200076	TARARI - BELARHI	2.100	50.09000	49.86900	0.00000	24.93450
17	Daudnagar	NEA2200079	AURANGABAD- PATNA ROAD - AMOUNA	12.000	193.74000	193.02100	0.00000	84.03076
18	Daudnagar	NEA2200261	RAFIGANI ROAD - KHAIRA MAHAULI	3.900	89.14000	79.58600	47.75160	31.83440
19	Daudnagar	NEA22000295	TENDUA ROAD - SINGHI BUIRG	3.100	66.71000	59.63000	0.00000	48.66500
20	Daudnagar	NEA22000288	RAFIGANI SIMA ROAD - GODDHA	3.200	65.79000	58.41000	39.70200	18.70800
21	Daudnagar	NEA2200080	MAKHARAMORE - MAKHRA	1.200	24.67000	22.03400	18.00000	4.03400
22	Daudnagar	NEA19000139	TILAKPUR MORE - KAITHI	3.200	74.01000	66.20200	0.00000	33.10100
23	Daudnagar	NEA2200078	AURANGABAD PATNA ROAD - JAMULAWAN	4.900	102.51000	102.09600	0.00000	45.94320
24	Daudnagar	NEA22000142	FATEHPUR MORE - SIHARI KALAN	1.000	22.64000	20.21500	17.00000	3.21500
25	Daudnagar	10602902049	Deohara Goh Road - Susna	1.260	28.30000	25.24800	0.00000	12.62400
26	Daudnagar	10602802042	Goh Gaya Road - Dowalpur	1.870	40.44000	36.19700	0.00000	18.09850
27	Daudnagar	10602802045	Goh Rafiganj Road - Rukundi	0.690	14.13000	12.60000	0.00000	12.60000
28	Daudnagar	10602801011	Const of Rd from Goh Rafiganj Rd to Motha	1.800	38.94200	34.87100	20.92260	13.94840
29	Daudnagar							1064.52416
26	Daudnagar							
1	Dehri	10301002045	Chutia Thana PWD Road - Paratia	3.100	84.92300	64.39700	0.00000	32.19850




Sl No	Division Name	Project ID	Name of Road	Length of Road	AA (Main Work) Amount	Agreement (Main Work) Amount	Previous Allotment (as per P.I.T.s)	Current Allotment
2	Dehri	10301002326	Pahleja to Dewaria	1.000	19.88900	14.06800	0.00000	14.06800
3	Dehri	10301002351	Akhorigola Rajpur PWD Rd to Khapara	1.100	41.89200	30.18200	0.00000	0.00000
4	Dehri	10301002352	Barathipul PWD Rd to Chandl Via Chhapra	2.300	55.27700	40.64600	0.00000	0.00000
5	Dehri	NEA220001102	NH-2 - Gopibigha Path (Jamuhar) with Jink Roads	4.300	108.03200	79.47700	0.00000	0.00000
6	Dehri	NEA220001105	Bhaluari Pool - Durgapur	2.300	51.54100	38.48100	0.00000	19.24050
7	Dehri	NEA220001108	NH-2 - Kanchanpur	3.130	116.73700	87.68800	0.00000	43.84400
27	Dehri Total							109.35100
1	Dhamdaha	21105302048	Nathpur Road - Chenbagha Road (Chabarcha)	5.970	162.73000	161.62800	80.81393	80.81393
2	Dhamdaha	21105302007	Approach Road - Dumra 306/01	3.070	71.49000	71.35500	0.00000	35.67763
3	Dhamdaha	211531036143	SH 65 DURGAPUR CHOWK TO NAVTOLIYA	1.050	45.21900	44.77500	0.00000	22.38747
4	Dhamdaha	21105202114	Sarasi Mitranj - Milkli	1.780	46.55000	46.25000	0.00000	23.12519
5	Dhamdaha	21105301027	construction of Road Form Daikaya pmgsy road to Rupoli purna road	1.650	42.85000	42.76700	25.65000	16.77524
28	Dhamdaha							178.77946
1	Dumraon	NEA22000941	Chaugayee Main Road - Bhadi Dera via Kaidi Dera	1.875	35.14000	31.32500	0.00000	15.66250
2	Dumraon	NEA22000934	Kharaha tand Mahavir Asihan - Belhari More	1.585	34.85000	31.04100	0.00000	15.52050
29	Dumraon							31.18300
1	Forbisganj	21206002149	Jainagar to Kusmanu	1.000	131.07900	297.35800	60.75000	69.98500
2	Forbisganj	212611032759	Lakshmiipur Road To Bhargama chakla	3.040	72.35500	344.26600	0.00000	34.15500
3	Forbisganj	21206002046	Dumana More - Dumaria	1.790	21.21900	128.73000	0.00000	21.20000
4	Forbisganj	212611032752	DB 17 Top Khamkaul Potri	4.700	102.58200	128.73000	0.00000	46.15200
5	Forbisganj	21206004012	Rajokhar to Binodpur	4.400	119.26400	233.36000	59.48292	59.47000
30	Forbisganj							230.96200
1	Gaya	10502201003	Construction of Road from Dak Ashtan to Dumara via Bahadpur	1.600	29.83000	424.66300	0.00000	16.91663
2	Gaya	10502201005	Construction of Road from Fatehpur Rajauli main road to Village Kantee.	2.500	51.35000	50.16000	31.89400	14.29472
3	Gaya	10502107220	Gajhandi Road to Kumda Via Majhauili	2.000	40.22000	34.79000	0.00000	19.66921
4	Gaya	10502107224	Barki Kuhnri to Pipra Path	1.600	32.86000	30.64300	0.00000	15.32150

Handwritten initials: *AM*

Handwritten number: *6*

Sl No	Division Name	Project ID	Name of Road	Length of Road	AA (Main Work) Amount	Agreement Amount (Main Work)	Previous Allotment (as per PFI's)	Current Allotment
5	Gaya	10502107243	Naudha to Pratappur Path	4.900	105.10000	103.15900	0.00000	46.42245
6	Gaya	10502102048	Bhindus Road - Bahera	1.520	27.37000	27.23400	0.00000	13.60331
7	Gaya	10502102074	Gaya Tikari - Amarpue	3.540	78.52000	424.66300	0.00000	47.49316
8	Gaya	10502102077	Gaya-Fathepur Road - Darjiyachak	1.770	35.26000	34.55000	0.00000	17.27930
9	Gaya	10502102094	Habipur-Chakand - Balna	3.500	71.47000	424.66300	0.00000	35.17724
10	Gaya	10502102102	Karjara Road - Dhandhi Village	3.530	58.94000	58.85800	0.00000	29.42231
11	Gaya	10502102135	Kajbigha Road - Tetariya	4.900	79.43000	79.16300	58.96789	11.02259
12	Gaya	10502102167	Fathepur Wazirganj Road - Barhuriya	1.250	25.85000	24.59900	0.00000	24.59900
13	Gaya	10502102169	Gaya Fathepur Road - Chamu Khap	2.150	40.05000	39.22900	0.00000	19.61551
14	Gaya	10502102183	Malathia Road - Seri	3.470	60.86000	60.85700	0.00000	30.39754
15	Gaya	10502501003	Biccha Dhura to Kandha Road via Kazibigha Barhi Bigha	3.000	32.24000	32.15700	0.00000	15.99514
16	Gaya	NEA22000407	GAYA SHERGHATI RD (STALINAGAR) - KURMAWAN	1.500	31.40000	29.70000	0.00000	15.61016
17	Gaya	10502102164	Chourhar - Gazipur	0.680	13.37000	12.46500	0.00000	12.46500
18	Gaya	10502102184	Meyari Road - Chiri	1.500	32.39600	31.91000	19.14576	11.93205
31	Gaya Total							397.23682
1	Gogari	29461021664	RWD Road Samaspur	0.950	29.91400	29.89900	0.00000	12.18980
2	Gogari	20904502045	PWD Road - Goriyasi	4.250	84.09000	82.41100	0.00000	41.04436
3	Gogari	29461021666	NH-31 Sapha To Ekmanga Road	3.320	101.07700	99.05500	66.35724	16.58903
4	Gogari	29461021662	NH-31 Meskhunt Tami Mandal Gate to Uttar Tola Maheshkut Nh-107	0.800	27.82100	27.80600	0.00000	14.73804
5	Gogari	29461021654	Maheshkut (Kajichak Railway Dhala) to Banni Dharampur	2.500	78.39400	76.82600	0.00000	35.52014
32	Gogari Total							120.08137
1	Gopalganj-1	31406902063	KUCHAIKOT - BARANBIA	10.620	291.05400	248.02800	113.87668	122.75155
2	Gopalganj-1	31406902098	SEMARA - BANIA CHAPPAR	1.490	38.01700	32.93000	31.36700	1.48152
3	Gopalganj-1	31406904010	Semara Sawanahi Jagdish Road	4.650	120.95900	102.51700	92.14836	10.00714
4	Gopalganj-1	31407001015	Harakhwa Khawajepur to Olipur Road	1.580	32.86300	29.21300	0.00000	13.87406





Sl No	Division Name	Project ID	Name of Road	Length of Road	AA (Main Work) Amount	Agreement Amount (Main Work)	Previous Allotment (as per PFI's)	Current Allotment
5	Gopalganj-1	31406902114	UNCHKAGAON - NARAYANPUR	2.510	63.08000	60.76600	0.00000	26.83416
6	Gopalganj-1	31407001022	Senra Bathua Pitch Road to Rampur Jagga	3.100	71.37600	68.27600	0.00000	31.61195
7	Gopalganj-1	31406902051	HEMBARDAHA - HIRANDA	4.200	98.34400	93.59000	0.00000	40.65061
8	Gopalganj-1	31406902069	MADHOMATH - BANGALKHAD	2.460	65.42900	62.56500	31.53098	21.02065
33	Gopalganj-1							268.23164
1	Gopalganj-2	NEA22000566	Hardia - Bhagwanpur	12.204	301.20100	236.51400	118.25678	101.39393
2	Gopalganj-2	NEA22000600	Dharambari - Bistaul	2.500	69.37900	55.41300	33.24788	20.79137
3	Gopalganj-2	31407001005	Lohiyara R.E.O. Road to Zaffer Tola	1.500	45.94800	45.40400	0.00000	21.70223
34	Gopalganj-2							143.88753
1	Hajipur	31507502117	Daud Nagar Bazar B.T. Road to Near Kachahari Bazar	1.000	158.29000	140.28000	0.00000	63.06750
2	Hajipur	31507501051	Sharma Amar in Neta Chowk to Parti Bandhu Rai Gram	2.500	56.31000	51.06000	0.00000	24.92500
3	Hajipur	31507501002	Banthu Gram to Chuharnal Chowk via Harivanshpur Gram	2.650	62.71000	48.98000	0.00000	24.25000
4	Hajipur	NEA220002493	Majhauhi Masjid - Shuib Khan Village	1.350	21.88000	19.81000	19.60000	0.21000
5	Hajipur	NEA220002323	Lalganj Fakuhi PWD Road Bara - Majhauhi PIGSY Road	2.800	53.80000	47.97000	28.65000	18.85000
6	Hajipur	NEA220002556	Mahamurti Chowk - Bibipur	2.800	62.46000	53.00000	31.33494	21.16600
7	Hajipur	NEA220002320	Madarna Kachari Tola - Rampur Jurawan PIGSY Road /Vaishali Block chowk to mansurpur chowk (VR34)	3.750	135.87000	120.38000	60.00000	60.00000
8	Hajipur	31507501001	Araji Sabhapur Math to Astipur Middle School	3.750	85.10000	73.80300	0.00000	36.75000
9	Hajipur	31507501035	Jethui Keshav Murti Chaudhary's House to PIGSY Road	1.750	41.17000	35.95700	0.00000	17.95000
10	Hajipur	31507501043	Madarpur Durga Chowk to Patel Tola to Hillapur 51 No. Dhala	3.690	84.25000	72.81900	0.00000	36.37500
11	Hajipur	NEA220002193	hartharpur - sarthara	1.400	30.86000	26.94300	0.00000	13.42500
12	Hajipur	NEA220002197	Ismailpur - Sahbajpur Shishu Mandir School	0.800	18.02000	16.17600	0.00000	16.10000
13	Hajipur	NEA220002513	Manora - Patara	1.800	37.19000	32.51000	0.00000	16.20500
14	Hajipur	NEA220001955	Katanpur Math NH-77 - Asoi Market	3.800	44.77300	41.67000	24.60000	16.40000

*Handwritten signature and initials*

Sl No	Division Name	Project ID	Name of Road	Length of Road	AA (Main Work) Amount	Agreement (Main Work) Amount	Previous Allotment (as per P.I.'s)	Current Allotment
15	Hajipur	31507505003	Construction of road from Panchayat Mian Bairo in Gram Muzaffarpur Malahi (Pashchimi) Mahadalit & Other Backward Cast.	1.500	48.28300	43.09900	25.80000	17.20000
16	Hajipur	NEA220002202	Kedar Chowk HLV - Akilabad Math	2.300	45.43000	42.99100	25.50000	17.00000
17	Hajipur	31507502066	HLV P.W.D. ROAD GADAYSA - AKILABAD	1.240	26.53000	25.09800	15.00000	10.00000
35	Hajipur Total							409.87350
1	Harnaut	10200802020	Chandi-Bihar Rd. to Rukhai	0.650	14.30900	13.37500	0.00000	13.37500
2	Harnaut	1271033266	Chandi Badarwai RWD Road to Gunjarchak	1.410	39.95000	36.92500	0.00000	21.29100
3	Harnaut	1271032987	Chandi Sohsarai PWD Path ke Panchayat Bhawan Chandi to Joga	1.500	35.25600	87.14000	0.00000	18.98150
36	Harnaut							53.64750
1	Hathua	31406902054	KANDHGOPI - SABEYA	2.580	64.93400	64.86400	64.00000	0.69026
2	Hathua	31406902079	NARAINI - MANIKPUR	3.180	75.07900	74.83500	42.60000	30.84761
3	Hathua	31406902113	TRILOKPUR - BALAGHARA	6.050	141.85800	141.79700	0.00000	63.45000
4	Hathua	31406901003	Jagamatha Bazar to lakhanna Khas vis Bairo dhar Road	3.500	101.57900	97.42900	57.00000	40.00000
5	Hathua	NEA22000604	Hussaipur - Tilakdumar	6.300	139.29600	139.16900	0.00000	62.55000
6	Hathua	NEA22000607	Emalia - Bakharla	2.880	71.80600	71.73900	42.60000	29.00000
7	Hathua	NEA22000729	Fatehpur - Kamlakant Kararia	5.000	154.36600	153.14100	62.50000	90.49471
8	Hathua	NEA20002758	Pachhora to UP Border Via Ekdega	9.820	271.39000	270.62800	130.00000	138.64912
9	Hathua	314711031983	Shyampur bajar to penula Khas	1.500	44.68300	44.51500	0.00000	17.50000
10	Hathua	31406902093	RAMPUR - KARMAJI	3.458	78.42200	70.26600	0.00000	35.11000
11	Hathua	NEA22000617	Harpur - Kalyanpur	3.050	67.79700	64.88600	0.00000	32.40000
12	Hathua	314711031831	Khairatiya to kohladeva	1.000	33.30300	33.24300	18.00000	13.16729
13	Hathua	31406902023	Sisai to bangara Via Rampur	10.610	366.92000	241.29400	0.00000	96.40000
14	Hathua	NEA20002750	Lami chhapar to ganga chappar	2.500	56.95900	56.90100	33.60000	23.00000
37	Hathua Total							673.25899
1	Imamganj	10502302164	Maigra to Chonha	3.500	54.85400	49.04700	0.00000	24.34872
2	Imamganj	10502302173	Dumaria to Salaya	2.000	32.32200	28.89100	0.00000	14.34042
38	Imamganj							38.68914

Handwritten initials: *AMC*

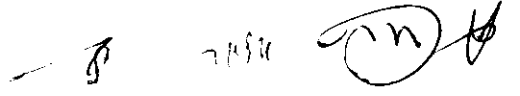
Handwritten number: *8*

M.V.L

M.V.L

Sl No	Division Name	Project ID	Name of Road	Length of Road	AA (Main Work) Amount	Agreement (Main Work) Amount	Previous Allotment (as per P.I. S)	Current Allotment
1	Jagdishpur	10401701020	Bihya Tiyar Road to Sikriya halt	2.530	47.56000	41.36300	24.81600	16.54681
2	Jagdishpur	10401601012	N.H. 50 to Gyanpura Road.	2.700	91.20000	76.93600	0.00000	38.45000
3	Jagdishpur	10401601019	P.W.D. Road Kamaria Road to Karakhia Road.	2.100	40.58000	35.82100	21.46080	14.30719
4	Jagdishpur	10401702014	L033 - Banahi L032 to Dubaul Tola (VR33)	2.330	61.16000	58.15800	46.51520	11.62880
5	Jagdishpur	10401708044	REO Road to Semaria Ojhparti Road	1.600	44.84600	43.51300	26.09340	17.41925
39	Jagdishpur							98.35205
1	Jahanabad	16301036090	MOKEMPUR TO MIRJAPUR BIHENPUR ROAD	1.900	48.67800	47.85100	0.00000	19.14040
40	Jahanabad							19.14040
1	Jamui	20804101040	P.W.D Road to Dhampur Road	2.500	69.80000	59.24700	35.54400	23.56917
2	Jamui	20804104031	Sikandra-Nawada PWD road to Palsa Buzung road	2.000	53.64000	52.24200	31.34400	20.85838
3	Jamui	20804108148	Jamui Sikandra Main road to Baruata road	2.000	61.86000	46.05400	27.63000	18.42000
4	Jamui	20804102099	L056 - Maina to Mandra (VR56)	2.090	55.72000	45.75600	0.00000	22.87500
5	Jamui	20804101061	Manpur-Pursanda Road to Sundar Bandh via Manpur Bathan Mushari	4.000	99.86000	91.76800	55.05600	36.60441
6	Jamui	20804101011	Jamui LKR Rd to simaria-Bikrampur Road.	2.500	78.17000	54.70000	0.00000	0.00000
7	Jamui	20804101013	Khaira-Sono Rd to Dinari vya Dehridih korwadih	8.000	197.68000	162.98500	74.00000	74.00000
8	Jamui	20804101016	Navi Nagar to sahpur via Hathya Road.	3.250	86.98000	68.25300	40.95000	27.30000
9	Jamui	20804101020	Radha-Nagar-Gahlour Rd to Leml Nagar-Birjunagar	3.750	90.59000	88.53500	53.11800	35.25457
10	Jamui	20804101024	Lachhuan-Korba Nauadh to Lohiyani Road	2.200	55.96000	46.92900	0.00000	23.46000
11	Jamui	20804101031	Jamui-lakhisarai P.W.D. Road to Nim Nawada Hamaha- Bhatcak sikandra Road	4.900	167.31000	125.26300	62.63000	62.63000
12	Jamui	20804101033	Kneuhat More to Anandpur Road	3.500	84.27000	82.00300	49.20000	32.80000
13	Jamui	NEA22000753	Jamu-Kawakol Road - Khahari via Sakdari	8.770	226.39000	177.25700	0.00000	79.76250
14	Jamui	NEA22000724	Jamui-Lakhisarai PWD Road Maniadda Chowk - Sonai	7.760	187.91000	182.99100	91.49500	91.49600
15	Jamui	NEA22000767	Kharagpur PWD Road - Bharkawa	2.570	90.13000	88.58900	53.14800	35.43200
16	Jamui	NEA22000757	Jamui-Kawakol Road - Dhanwe via Mainjor. Lnipathar	7.750	193.44000	181.53100	0.00000	81.68850

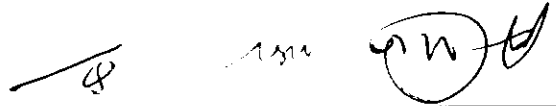
Sl No	Division Name	Project ID	Name of Road	Length of Road	AA Amount (Main Work)	Agreement Amount (Main Work)	Previous Allotment (as per P.I.T's)	Current Allotment
17	Jamui	28411031805	Sikandra Nawadah PWD Road to Gahlaur	4.000	96.21000	75.72600	45.43200	30.28800
18	Jamui	28411032489	Gokhula To Mathurapur Road	1.000	202.22000	170.98500	0.00000	76.94100
19	Jamui	28411032491	Sikandra-Nawada PWD Road to Baladith	7.000	170.98000	139.64800	69.82000	69.82800
20	Jamui	28411032493	Manpur-Baladith To Pursanda Road	5.000	134.76000	98.85700	0.00000	49.42500
21	Jamui	28411032536	Jamui Lakhisarai PWD road to Kakan Jain Mandir.	1.750	49.93000	40.46400	0.00000	0.00000
22	Jamui	28411032559	Jamui Sikandara Road to Padmawat	3.250	68.51000	68.31100	40.98600	27.32400
23	Jamui	28411032561	Jamui Pin Road to Chandwara	1.660	38.18000	38.09800	0.00000	19.04500
24	Jamui	28411032562	Khargaul Manjhay Road to Gurhaya mushri. Middle School Kharsari via Nichali Kharsari & Gurhia Mushahari.	2.000	54.25000	53.68100	0.00000	0.00000
25	Jamui	28411032564	Sankurha to Mahadali tola Vikrampur Misirbigha via Simaria.	4.000	104.00000	100.90900	0.00000	0.00000
26	Jamui	28411032566	Bhatc hak - Nardih road Shahpur to Khargaur main road via Damdama.	5.000	133.18000	129.47700	64.73500	64.73500
27	Jamui	28411032592	PWD road to Keludih to Jathar village via Sokho mission.	3.100	89.17000	87.33200	52.39800	34.93200
28	Jamui	28411032593	Construction of Road from Arha Chamartolee Chowk on Nawada-Sikandra PWD Road to Mathaiwa village.	1.900	55.39000	50.38000	30.22800	18.83241
29	Jamui	28411032597	Bharati to Mallikpur road.	3.000	66.72000	61.16000	36.69000	24.40654
30	Jamui	28411032199	Mitraganj-Gahlaur PMGSY road to Alliganj-Baladith Road via Mohmad. Birju Nagar. Pursunda & Baladith	9.500	233.82000	196.85600	0.00000	88.58250
31	Jamui	28411032612	Jamui-Kharagpur PWD road to Kenuhat-Raipur PWD road via Darha, Tetaria Road.	8.000	224.53000	209.54600	104.77000	104.77000
32	Jamui	28411032598	Karande village to Sheikhpur district border road.	1.250	35.54000	28.65200	0.00000	14.32500
33	Jamui	28411032629	Mahadeo Simaria to Ranhan	3.000	74.53000	73.47700	44.08200	29.38800
34	Jamui	28411033588	Kurhadih to Rishidih road	2.750	61.02000	61.01400	0.00000	30.50500
35	Jamui	28411033595	Tal Saharsa to Baksanpur Paswan tola.	2.000	55.01000	89.62500	0.00000	27.12500
36	Jamui	20804101069	Jagal road to Canal via Basbuti in Sikandra block.	1.750	43.40000	43.01700	25.80600	17.21100



Sl No	Division Name	Project ID	Name of Road	Length of Road	AA (Main Work) Amount	Agreement Amount (Main Work)	Previous Allotment (as per PII's)	Current Allotment
37	Jamui	20804102103	Noni REO Road - Maharpur	1.050	25.91000	25.16800	0.00000	12.58000
38	Jamui	28411032644	Construction of Road from Sijhauri Road to Kheusar village.	1.200	30.34000	29.94200	17.96400	11.97600
39	Jamui	28411033594	Rupabel to Mahingro via Dipakarhar road	1.800	57.33000	57.01800	0.00000	28.50500
41	Jamui Total							1446.87498
1	Jhajha	20804102073	Rajala Kund - Kaurol	9.480	360.29000	323.69100	0.00000	129.47624
2	Jhajha	20804102075	Salata - Gobraha	4.180	90.65000	81.58000	48.94803	32.63197
3	Jhajha	20804101056	Jhajha-Dhamna P.M.G.S.Y. Road to Dhobia Kura Road	2.800	53.72000	48.17600	0.00000	24.08775
4	Jhajha	20804101006	Ekdara more to Fatehpur Road.	1.570	40.33000	36.27400	30.00000	6.27400
5	Jhajha	20804101018	P.M.G.S.Y Dhoeghar Rd to Simaria Road	3.000	75.72000	68.14100	40.88456	27.25637
6	Jhajha	20804101030	Dadpur-Borwa P.W.D Road to Kita Kusaura	2.800	55.01000	49.30700	0.00000	24.65347
7	Jhajha	NEA22000736	Khuranda More - Khuranda	2.200	46.55000	41.87000	0.00000	20.93513
8	Jhajha	NEA22000728	Laxmipur - Dhamna - Jhajha Path	10.380	64.09000	58.61400	0.00000	29.30684
9	Jhajha	28421021668	Chakai Deoghar P.W.D Road To Karharitanr	2.000	58.34000	52.49800	0.00000	26.24891
10	Jhajha	20804103003	Chakai-Deoghar P.W.D Road to Ghormo Asram (Sahana kothi) chakai-Kiyajori Road.	5.200	33.45000	30.06900	18.04147	12.02464
11	Jhajha	20804105003	Jhajha - Chakai P.W.D Road to Chakai Near Chahabacha Road.	2.470	82.13000	73.90400	44.34215	29.56143
12	Jhajha	20804102048	Dhanwegadi - Ghuwe	3.300	78.51000	70.62600	0.00000	35.31307
13	Jhajha	20804101036	Nakta to sanghara via Jhumarbad	4.850	195.31000	177.78900	88.89462	88.89438
14	Jhajha	20804105004	Rajpur-Chamanantnr Road.	2.300	59.50000	53.52600	0.00000	26.76304
15	Jhajha	20804103008	Telwa Bazar-Birajpur Road to Gadi Telwa Road via Nawadh Ghastari.	2.900	70.35000	69.95600	41.97336	27.98224
16	Jhajha	NEA22000704	Karangarh - Nawada	2.220	58.03000	57.44000	0.00000	28.72018
42	Jhajha Total							570.12966
1	Jhajnharpur	31909803001	Andharatharh to Sahoriya Road	6.800	179.59000	181.59000	88.65036	88.65035
2	Jhajnharpur	319981032552	Pastan to niktia	3.000	82.65000	82.85900	48.19391	34.62668
43	Jhajnharpur							123.27703
1	Kahalgaon	20703202053	Govindpur - Narayanpur	3.980	72.71900	61.38400	0.00000	30.50000

Handwritten initials and a signature: "B", "m", and a circled "m".

SI No	Division Name	Project ID	Name of Road	Length of Road	AA (Main Work) Amount	Agreement (Main Work) Amount	Previous Allotment (as per P.L.s)	Current Allotment
2	Kahalgaon	20703202057	HAJUR NAGAR - TOPRA	3.390	57.65000	49.20000	0.00000	24.50000
44	Kahalgaon							55.00000
1	Kathar	21105601007	Construction of Road from Sameeli Gaon to Chandanpur PWD road in Sameeli Block.	2.750	52.44500	50.09700	0.00000	21.04841
2	Kathar	21105601018	Construction of Road from State Highway to Khoja Chowk via Malharra under Chandpur Paschim Panchayat Road	3.850	87.41100	82.71300	0.00000	37.35661
3	Kathar	211551033034	NH-31 Saraswati Sahid Gate To Durga Sthan Near Post Office	0.750	15.89600	21.63200	0.00000	21.63200
45	Kathar Total							80.03702
1	Khagaria	NEA220001086	Bakhria-Khagaria PWD Road - Tribhuvan Tola via Sohrai Dhala	3.850	3.85000	87.34400	0.00000	35.46424
2	Khagaria	NEA220001090	Khagaria-Sonmanakhi PWD Road - Sabalpur	2.900	67.02000	66.63600	0.00000	28.11800
3	Khagaria	20904508053	N.H. 31 Bajrangbali Chowk se Chukti se Mansi REO Path Maramatti Karya	2.200	54.24000	51.15600	30.60000	19.33787
4	Khagaria	29451032310	Khagaria Bakhti PWD Road se Belaganj tak	1.550	74.66000	65.51500	0.00000	33.60599
5	Khagaria	NEA220001081	Khagaria-Alauli PWD Road Panchwati Chowk - Bhadas PMGSY Road	1.170	50.29000	42.34500	0.00000	19.47277
6	Khagaria	29451032304	Khagaria Zila Antargat Rako Panchayat me Madhya Vidyalaya Rako ke Samane se Maurya Indane Gas Agency Hote huye Rakodih me Sansarpur Panchayat ke Mukhyamantri Puliya tak Path	1.100	49.65600	43.78800	0.00000	20.25027
7	Khagaria	20904501069	Const. of PCC Road from REO Chukti-Mansi Road via house of Late Jagdev Yadav (Pahalwan) Rajajan old Basudeo Babu house to waterways bandh	1.200	29.66200	27.94700	16.68600	10.66139
46	Khagaria							166.91053
1	Khagarpur-Tarapur	20803701022	Sultanganj Deoghar PWD Road from Hasanpur to Marwa Road	3.600	87.11000	86.25400	69.00292	17.25073
2	Khagarpur-Tarapur	20803702032	KAURIA - KHIRDIH	0.990	34.28000	34.12100	20.47277	13.64823



Sl No	Division Name	Project ID	Name of Road	Length of Road	AA (Main Work) Amount	Agreement (Main Work) Amount	Previous Allotment (as per PIU's)	Current Allotment
3	Kharagpur-Tarapur	20803801005	Construction of road from Kharagpur Gangta Main road to Kathana S.C. Tola via Chhotaki Manjhgai road.	3.250	112.34000	112.16500	56.08244	56.08244
4	Kharagpur-Tarapur	20803801009	Construction of road from Gangta Sagampur Road se Dewariya hote hue Jamui Kharagpur road	3.350	89.82000	87.51900	52.51115	35.00744
5	Kharagpur-Tarapur	20803807018	Basmata Mor se Uperchak West Tola Hote Hua Wifbe Mushri..	1.100	45.08000	45.04700	27.02840	18.01860
6	Kharagpur-Tarapur	20803807019	Barki Hasiya Get Se Jatadari Hill.	1.000	43.64000	42.49800	25.49908	16.99892
7	Kharagpur-Tarapur	20803702045	P.W.D. ROAD BARIYARPUR KHARAGPUR - BHADOARA ROAD - MANPUR	1.320	26.27000	26.11300	15.66802	10.44498
8	Kharagpur-Tarapur	20803802005	BAROHANA T02 - GOARA	1.850	63.21000	62.45600	37.47371	24.98229
47	Kharagpur-Tarapur							192.43363
1	Kishanganj-1	21205802062	T01 - SINGHIA KULAMANI	1.650	51.14000	50.92400	30.37511	20.25007
2	Kishanganj-1	NEA220001296	PWD_Jhala - Lodhabari_Sohiya_Baigna_N isandara	26.800	860.15500	853.74700	0.00000	341.49865
3	Kishanganj-1	NEA220001244	Remaining Part of 5th Km of T-05 - Jhatibari anarkali	5.950	169.69100	169.43800	147.00158	6.31268
4	Kishanganj-1	NEA220001216	Bhathat - Jhantibari Anarkali Road	5.600	156.76700	156.67800	66.70011	82.98298
5	Kishanganj-1	21205802052	L027 - Salki T01 to Kashipur (VR27)	4.300	121.65000	121.54600	60.58206	60.58205
6	Kishanganj-1	21205802058	L060 - T03 to Dubadangi (VR60)	6.000	161.35000	160.91800	80.42300	80.42299
7	Kishanganj-1	21205802066	T04 - BHORADAH	4.380	111.21000	111.07000	55.52826	55.52826
8	Kishanganj-1	NEA220001235	Bairagpur D.B. 50 - Madho Mohara	5.800	92.45800	92.15400	0.00000	22.76310
9	Kishanganj-1	21205901003	PWD Road to Lohiakandar Road	3.200	106.44000	106.31300	0.00000	47.86845
10	Kishanganj-1	21205901005	Kathalbari to Kumhartoli road	4.250	124.52000	124.32700	0.00000	56.00250
11	Kishanganj-1	21205901012	Construction of Murmala Chowk to Bishanpur Road	2.580	74.69000	74.56900	70.16755	4.26616
12	Kishanganj-1	21205802036	Motihara Taluka - Andhwakol	4.300	114.51000	113.32500	56.27470	56.27470
13	Kishanganj-1	21205804011	Odra chauk to Motihara Navoday via Rupadah Ghat and sarogara road.	6.400	163.72000	162.06800	80.52041	80.52041
14	Kishanganj-1	NEA220001182	Barijan DB 50 - Azad Chowk (LRP) via Durgapur	9.900	290.05300	281.68100	0.00000	112.57263

A (u) mk

9

Sl No	Division Name	Project ID	Name of Road	Length of Road	AA (Main Work) Amount	Agreement (Main Work) Amount	Previous Allotment (as per PIUs)	Current Allotment
15	Kishanganj-1	NEA220001185	DB 50 Pothi Maree - Rahamanganj	5.800	170.45200	164.70400	0.00000	74.02064
16	Kishanganj-1	NEA220001190	Kajalamani D.B. 50 - Rasoolganj Peepla	4.700	138.44700	132.08200	0.00000	59.37350
17	Kishanganj-1	NEA190001194	Ardhaniya Pul - Pipla via Himmat Nagar	4.700	119.26100	114.66000	0.00000	51.54985
18	Kishanganj-1	21205801002	Dogharia to Sirar	3.000	81.08500	79.43000	0.00000	39.68459
48	<b>Kishanganj-1</b>							<b>1252.47421</b>
1	Lakhisarai	NEA220001349	T01 - Gidha_West	1.050	22.24000	19.99900	0.00000	19.99900
2	Lakhisarai	20803902099	T03 (Matasi more) - Ballopur	3.880	97.91000	88.27200	0.00000	44.13581
3	Lakhisarai	NEA220001345	T01 - Gidha_East	2.220	43.55000	25.73000	0.00000	19.57183
4	Lakhisarai	20803902083	T01 - Bardokhat Mushari	5.470	92.20000	82.94400	49.76669	33.17731
49	<b>Lakhisarai</b>							<b>116.88395</b>
1	Madhepura	21004801016	Const. of the Road From P.W.D. Bhagwat Middle School to Etwa road	2.000	45.65000	44.73500	0.00000	22.04236
2	Madhepura	21004702015	Surajganj - Kaurihar	3.760	84.37000	83.09400	0.00000	41.34069
50	<b>Madhepura</b>							<b>63.38305</b>
1	Madhubani	319961021502	Haripur Chowk to Thakurain Tol	0.900	51.91800	53.87800	0.00000	40.00000
2	Madhubani	319961036044	Jaldhari Chowk to Ranti	2.000	174.31500	157.76000	0.00000	70.99188
51	<b>Madhubani</b>							<b>110.99188</b>
1	Maharajganj	31406702010	Harpur Bazar - Harpur Village	1.450	41.00000	38.11500	0.00000	19.05750
2	Maharajganj	31406702016	Pachpakaria Dumra-more - Dumra Godown	4.050	106.04000	98.64600	59.18760	39.45480
3	Maharajganj	31406702020	Saidpur - Chachopali	4.550	123.35000	115.50300	57.75150	57.75150
4	Maharajganj	31406702022	Siwan Paigamberpur Road - Shahpur	2.250	45.06000	40.76000	24.45600	14.82055
5	Maharajganj	31406804002	Const/Imp. of Road from Daraudha - Maharajganj Main Road Daraudha BRC to Maharajganj Suman Chawk via Ramsapur Lopar. Sawan Vighra Under Daraudha Block.	7.000	136.57900	136.44200	0.00000	61.39890
6	Maharajganj	31406804005	Const/Imp. of Road from Risaura to Gaziypur More Under Maharajganj Block.	3.560	84.74000	76.21900	0.00000	38.10950
7	Maharajganj	NEA220001315	Chhitauli - Dudhara	7.750	220.50000	205.88200	0.00000	82.35280
8	Maharajganj	NEA220001259	Bagora - Parsa	4.100	123.55600	122.07800	0.00000	54.93510
9	Maharajganj	NEA220001264	MARSARA - RASULPUR	5.750	181.05500	178.44500	89.22250	89.22250

A (u) mrl

8



SI No	Division Name	Project ID	Name of Road	Length of Road	AA (Main Work) Amount	Agreement (Main Work) Amount	Previous Allotment (as per PIUs)	Current Allotment
10	Maharajganj	31406802007	Birt Bagahi - Singhauli Sipar	2.100	42.82900	38.33400	23.00040	15.33360
11	Maharajganj	31406802008	Hilsar L024 - Nauwa	2.200	49.69700	44.62500	26.77500	17.85000
12	Maharajganj	31406802015	L036 - JUAFAR	2.050	45.64900	41.03300	24.61980	16.41320
13	Maharajganj	31406802026	MAHUAL - USTI	3.450	76.92100	68.79000	0.00000	34.48500
52	<b>Maharajganj</b>							<b>541.18495</b>
1	Mahnar	NEA220002036	Chechar Ghat - Khanpur	5.300	97.27000	87.49500	0.00000	35.08032
2	Mahnar	NEA220002014	Rahimapur - Rajashan Chowk Mahnar Road Path	2.000	38.41000	34.51600	0.00000	15.39777
3	Mahnar	NEA220002032	Khilwat Masjid Ghat - Khilwat Rastrapita Marg	1.620	36.22000	24.09000	0.00000	20.34365
4	Mahnar	NEA220002018	Kunwari Barai Tola - Kanchanpur	1.100	22.70000	20.41600	0.00000	17.30231
5	Mahnar	31507602011	Deserri - Lakhanpur	2.637	56.56000	56.40000	0.00000	49.89955
53	<b>Mahnar Total</b>							<b>138.02360</b>
1	Mahua	31507504019	Puccikaran of Road From North of Goraul Station Gumati No-22 Via Bahadurpur Chowk To Tikaha Midle School and Jori Par.	4.200	75.29000	72.20700	0.00000	35.00000
2	Mahua	31507502085	NARAYANPUR - LODIPUR	2.760	57.21000	47.41100	0.00000	23.20000
54	<b>Mahua Total</b>							<b>58.20000</b>
1	Manjhaul Bakhari	32010503003	Patla siv mandir se sirsi bhaiya panpatla path	3.100	60.28000	58.62600	0.00000	29.30900
55	<b>Manjhaul Bakhari Total</b>							<b>29.30900</b>
1	Maraura	31306202077	Pachraur - yakubchak	4.480	159.29000	94.98700	84.70755	2.83034
2	Maraura	31306202104	SITALPUR - RAJWARA	5.520	226.04000	132.72300	112.09110	2.30950
3	Maraura	31306402011	BHAGWANPUR - KARCHULIA	2.800	85.62100	61.42400	54.24388	2.61677
4	Maraura	31306402015	BIJAULI - BIJAULI	3.820	122.91400	81.71300	72.47719	2.93090
5	Maraura	31306402014	BIJAULI - BAGDIHA	4.610	32.42000	154.78400	138.38106	0.12585
6	Maraura	31306202109	TARAIYA - HASANPUR BANIYA	6.460	254.40000	133.21700	116.94314	4.57615
7	Maraura	31306402019	CHANDA - POSHIKAPU	4.230	162.64000	88.75100	49.41080	39.33979
8	Maraura	31306201019	Sirmi to ander bari faridan pur ardewa path	5.180	146.75000	75.06500	43.68000	25.50273
9	Maraura	31306402037	L-57 - DHARAMPUR	1.840	67.62000	43.01800	25.68000	17.33789
10	Maraura	31306402065	PIRARI - DAMODARPUR	10.520	20.64000	215.80500	107.75000	108.05500

*Handwritten signature/initials*

*Handwritten signature/initials*

SI No	Division Name	Project ID	Name of Road	Length of Road	AA (Main Work) Amount	Agreement (Main Work) Amount	Previous Allotment (as per PIUs)	Current Allotment
11	Maraura	31306202106	SONHO AMNOUR PWD ROAD - KAITHAULIA	3.010	110.80000	77.07500	27.37504	44.69000
12	Maraura	31306202098	SALKHUA MAHARWA ROAD - GASKHAP	5.190	20.19000	109.49800	45.65378	59.40000
13	Maraura	31306202102	SARAY BRIDGE - SIRSIYARAJ	4.720	23.36000	115.16400	0.00000	49.86000
14	Maraura	31306202158	Sutihar to Katsa NH via pirari	4.000	22.07000	77.03900	0.00000	31.89544
15	Maraura	31306402102	TOLA BHALUA - PURBARI BHALUA	3.180	114.03000	70.81900	0.00000	34.95000
16	Maraura	31306202093	REPURA RASULPUR ROAD - ADAMPUR	1.560	25.33000	34.45000	0.00000	17.10000
17	Maraura	NEA220001680	Chand chak more - Koraia	3.710	20.74000	67.10300	0.00000	33.50000
56	<b>Maraura</b>							<b>477.02036</b>
1	Masaurhi	10100401013	Sain Kadirganj Road to Lodeepur via Tarma	1.900	50.98300	49.59000	26.08341	23.50659
2	Masaurhi	10100402054	MUSNAPAR MASAUHRI PATH - TELHARA (BR-26R-246)	2.440	66.04600	64.93700	36.31918	28.61782
3	Masaurhi	10100402019	DHANARUA - NADUPUR (BR-26R-269)	2.010	56.55000	58.21900	34.93140	23.28760
4	Masaurhi	10100402015	BARIBIGHA DATMAI PATH - GULARIYABIGHA (BR-26R-251)	2.600	58.09000	59.12600	35.47560	23.65040
5	Masaurhi	10100402045	MUSNAPAR MASAUDHI PATH - NAUABAGH (BR-26R-272)	3.480	60.86000	62.80100	37.68060	25.12040
6	Masaurhi	10100405124	Construction of Road From Karwan Village road to Village Serwanichak Mahadalit Tola including 5yrs. Maintenance	2.850	59.61000	61.68600	0.00000	30.84317
7	Masaurhi	10100402042	MORHARPUR - MILKI (BR-26R-262)	2.780	80.81000	82.97600	49.78560	33.19040
8	Masaurhi	10100404013	Anjani to Larha via Khadiha	3.000	96.58000	98.65800	59.19480	39.46320
9	Masaurhi	10100402038	MASAUHRI PITWANS ROAD - LAHSUNA (Pkg-BR-26R-244)	0.960	16.87000	15.65900	0.00000	15.65900
10	Masaurhi	10100501001	Kharant Powan to Jagdishpur Road.	1.600	39.81000	37.59800	0.00000	18.79900
11	Masaurhi	10100403074	Construction of Road from Masaurhi Pali Path Ke Bajranwali to Bidauli Aadarsh madhye vidyalay	1.300	27.92000	27.74800	0.00000	13.87416
12	Masaurhi	10100405006	Construction of Road From Powawan to Supahalli including 5yrs. Maintenance)	1.090	26.27000	25.18300	0.00000	12.59150
13	Masaurhi	10103568	Kistipur se madhuban via kosut	8.660	230.41200	227.05000	106.90713	120.14287

A (M) m

9

Sl No	Division Name	Project ID	Name of Road	Length of Road	AA (Main Work) Amount	Agreement (Main Work) Amount	Previous Allotment (as per PIUs)	Current Allotment
57	Masaurhi							408.74611
1	Mohania	NEA220001954	Kajrghat - Chourasia Via Kadai with Link Roads Kadai to Piya and Kadai to Rampur Dihra	13.320	450.08000	479.38300	430.64995	34.47409
2	Mohania	NEA220002317	Cheharia Ramgarh Jandaha Path (Jandaha) - Dewaria	7.620	267.61900	237.18100	0.00000	94.87222
58	Mohania							129.34631
1	Motihari	31708202071	Chhapra Bahas - Saphan	3.130	122.11000	81.85100	0.00000	40.92500
2	Motihari	317821031832	PWD Road to Mission Chawk	1.400	72.59000	52.86900	31.72165	21.13731
3	Motihari	317821032389	Mishra Tola - Damobriti	3.490	87.37300	88.10900	52.86530	33.46365
4	Motihari	31708202239	L051-L 030 to Jaisinghpur Phulwaghat (VR21)	1.300	45.25600	48.90100	0.00000	24.45000
5	Motihari	31708202231	L037-Belwa Rai Tola Bairagi REO Road to Barharwa (VR15)	8.100	249.44600	263.68800	0.00000	105.47200
59	Motihari							225.44796
1	Munger	28371031787	Murkatta Sthan Bangalwa Path Se Madhya Vidyalay Hote Hue Suchna Kendra Tak	1.700	39.33000	36.53100	0.00000	16.34213
2	Munger	20803701133	N.H.-80 to Godaichak via Bhagichak (Part-2)	0.870	20.99000	21.62500	0.00000	21.62500
3	Munger	10104962	Ram Nagar Pokhar to Ram Nagar Morcha in Ram Nagar Panchayat	1.300	22.38000	23.80400	0.00000	23.80400
60	Munger Total							61.77113
1	Muzaffarpur East-1	31507301016	Police line se bari kothia chowk tak sadak nirman karya	1.390	87.25000	37.86700	20.02429	17.84271
2	Muzaffarpur East-1	31507301001	Badi kothia chowk se rohua gaown hote hue pusa road tak sadak nirman karya	2.240	61.96000	54.27700	25.75775	28.51925
3	Muzaffarpur East-1	31507202387	Shahpurjunaid to Bariyarpur(01-02)	4.000	54.80000	54.71800	32.76600	21.90500
4	Muzaffarpur East-1	31507204008	Muzaffarpur jila anatarगत N.H.-28 par madarsa chawk se edgah hote hue madarsa chawk tak path.	4.030	85.28000	76.59900	45.53855	31.06045
5	Muzaffarpur East-1	31507202272	Silaur Bimal - Silaut Basdew	3.110	63.61000	56.83000	0.00000	28.40532
6	Muzaffarpur East-1	31507202375	BMP 6 to Kalkatia Gachhi (Kanhaul)(01-02)	1.950	68.01000	59.49500	0.00000	28.21469
7	Muzaffarpur East-1	31507202115	DIHARI ISHAK - DIHARI ISHAK	1.630	38.05000	34.03100	25.33000	6.05929
8	Muzaffarpur East-1	31507202180	Mahanth Maniari - Asapur Bhawan	2.970	57.59000	51.64300	30.96500	20.67800
9	Muzaffarpur East-1	NEA220002436	RAMPURMANI - GANIARI PATH	5.920	123.68000	127.24600	55.34760	43.25086

A (ms) sh

2

SI No	Division Name	Project ID	Name of Road	Length of Road	AA (Main Work) Amount	Agreement (Main Work) Amount	Previous Allotment (as per PIUs)	Current Allotment
10	Muzaffarpur East-1	NEA220002395	Mahanth NH28 Maniari - Silaut Baijnath	5.100	107.07000	96.26800	57.75672	36.23338
11	Muzaffarpur East-1	31507202101	Chikni Gram - Laduara	3.670	77.90000	70.01600	0.00000	34.95735
12	Muzaffarpur East-1	31507202265	Saraiya Motipur pwd road Raghunathpur middle school - East - North Muza Chowk	2.530	41.72300	42.81500	0.00000	20.87842
13	Muzaffarpur East-1	31507301034	Construction of Paghiya asha Hanuman Mandiar ke pashim Sas Toli siman tak me Sadak ke pakkikaran	1.120	20.41800	20.71600	0.00000	20.07822
14	Muzaffarpur East-1	31507301037	Construction of Sariya Parkhand antargat Rajarampur panchyat me gram Jalalpur Dayal me Parathmic vidalya Lalpur me Gobardhan Mahto ke Ghar hote hue Sujabalpur siman tak	2.500	45.96400	47.39500	0.00000	23.07422
15	Muzaffarpur East-1	31507205006	Muzaffarpur jila antargat prakhand me shivpur P.C.C path se ghograha mahadalit tola tak path nirmaan.	1.690	28.18100	28.66500	0.00000	13.12978
61	<b>Muzaffarpur East-1 Total</b>							<b>374.28694</b>
1	Muzaffarpur East-2	31507301014	Minapur Prakhand Antargat Rampur hari Dakshin tola nunfar se karhar tak janewali sadak dk nirman karya	1.810	41.48000	37.27600	0.00000	0.00000
2	Muzaffarpur East-2	31507202398	Banghara PWD Rd to Dharampur(00-01)	2.210	25.75000	23.08100	0.00000	22.99101
3	Muzaffarpur East-2	31507202050	Banghara PWD road - Dharampur	2.330	44.61000	40.06800	0.00000	19.91495
4	Muzaffarpur East-2	31507202075	Belasans PWD road - Harka	2.110	43.80000	39.23000	0.00000	0.00000
5	Muzaffarpur East-2	NEA220002693	ShivNagar - Tekwara Bishunpur Path	3.020	69.13000	60.81800	40.80000	15.61275
6	Muzaffarpur East-2	NEA220002260	NH-57 Etwarpur - Rusunpur	2.100	27.80800	23.54300	0.00000	23.00000
7	Muzaffarpur East-2	NEA220002305	Garha - Patiyasa Chowk Path	2.250	33.44200	29.03700	0.00000	14.50000
8	Muzaffarpur East-2	NEA220002308	Garha - Hamidpur Village Path	2.450	41.97000	36.17400	0.00000	18.00000
9	Muzaffarpur East-2	31507202222	NH57 kanhara Hardas - Kanhara Hardas	1.400	13.48700	11.80700	0.00000	11.00000
10	Muzaffarpur East-2	31507202391	Gaighat Block Siwana to Kaya Inar Via Panchgachhiy(00-01)	3.569	84.68400	75.51800	0.00000	37.50000
62	<b>Muzaffarpur East-2 Total</b>							<b>162.51871</b>

A (110) mm

Q

Sl No	Division Name	Project ID	Name of Road	Length of Road	AA (Main Work) Amount	Agreement (Main Work) Amount	Previous Allotment (as per PIUs)	Current Allotment
1	Muzaffarpur West	NEA220002642	Garha East Jagdamba Sthan - East of Simra Mandir Gotha Road via Harpur -Path	3.400	68.00000	61.01000	55.00000	6.01000
2	Muzaffarpur West	NEA220002645	East of Gariba Chowk - Bhutha Bridge REO Roaf via Jalilnagar -Path	4.000	76.73000	68.90100	66.82729	2.07371
3	Muzaffarpur West	31507202086	BISUNPUR SARAIYA - SARAIYA	1.620	34.26000	30.72400	30.72000	0.00400
4	Muzaffarpur West	31507202255	Sahbajpur Pitch Road - Chapra Manoratha	0.710	15.62000	13.99000	0.00000	12.93610
5	Muzaffarpur West	31507201014	Improvement of jagiwan Chowk kushahi to Kuahi Village Via Mahwal Chowk road	5.300	122.41000	110.11200	96.03683	9.04737
6	Muzaffarpur West	31507201045	Improvement of Thikaha Chowk to Bakhari Chowk Via House of Kunal Saheb.	3.940	89.90000	78.11000	42.85973	28.57316
7	Muzaffarpur West	31507201002	Improvement of Shyampur Bhoja to Hichra Chowk Via Dalit Basti Road.	2.000	35.81000	32.17200	0.00000	13.85170
8	Muzaffarpur West	NEA220002643	Mohamadpur Bazar - Gijas EO Road	2.930	55.89000	50.24800	50.24000	0.00800
9	Muzaffarpur West	NEA220002632	Kathia High School - Kathia Shahi Chowk - Path	5.600	113.35000	101.59800	57.99440	38.66294
10	Muzaffarpur West	NEA220002620	bazidpur pwd rd - dilaura path	5.050	126.36000	113.57000	0.00000	46.35778
11	Muzaffarpur West	NEA220002560	MANIKPUR - SAGHANPURA	8.450	159.92000	143.77100	0.00000	58.95003
12	Muzaffarpur West	NEA220002444	Bishundatpur - Fatehpur	3.100	58.98000	52.88300	31.72994	21.15306
13	Muzaffarpur West	NEA220002399	MARWAN-TERIAPUR - CHAINPUR	7.300	157.68000	141.75100	98.33235	43.41823
14	Muzaffarpur West	NEA220002487	NH102 - SUBHANKARPUR PATH	2.600	43.76000	39.32200	23.59147	15.72765
15	Muzaffarpur West	NEA220002477	kanti marwan - bheruyahi pmgsy road	3.700	60.60000	54.38000	0.00000	20.85257
16	Muzaffarpur West	NEA220002449	NH-28 Near Narsanda Chowk - Madhuban via Pasi Tola	1.350	20.83000	18.67100	0.00000	17.48162
17	Muzaffarpur West	NEA220002475	serukhi - mazar kanta chwok path	4.000	79.73000	71.62400	0.00000	32.76110
18	Muzaffarpur West	NEA220002631	Sarmastpur - Matehan Road Path	2.550	49.34000	44.32700	26.50528	17.67018
19	Muzaffarpur West	NEA220002545	Pansalwa - Brahmpura	3.750	89.52000	77.21600	0.00000	34.00000
20	Muzaffarpur West	NEA220002544	Pansalwa - Morsandi	9.500	219.15000	191.20300	85.00000	85.00000
21	Muzaffarpur West	31507202113	Dharpahari - Dumari Parmanandpur	0.920	35.07000	31.45500	18.77246	12.51497
22	Muzaffarpur West	31507202256	Sahbajpur Pitch Road - Mirjapur	1.460	27.62000	24.76800	0.00000	21.90832


A  m 


SI No	Division Name	Project ID	Name of Road	Length of Road	AA (Main Work) Amount	Agreement (Main Work) Amount	Previous Allotment (as per PIU's)	Current Allotment
23	Muzaffarpur West	NEA220002413	HARDARPUR - NARAYANPUR PATH	2.500	56.09000	50.39500	26.74586	17.83058
24	Muzaffarpur West	NEA220002461	khajuri - sadiqpur path	2.100	33.66700	34.66700	19.97941	13.31960
25	Muzaffarpur West	NEA220002457	raksa chowk - bangri path	2.000	31.98100	32.99900	0.00000	12.99585
26	Muzaffarpur West	NEA220002458	bahilwara - karja path	8.200	155.81100	158.52900	156.24895	2.27922
27	Muzaffarpur West	NEA220002453	karja pul - mahammadpur urdu school path	3.100	59.31600	60.11400	59.25094	0.86165
28	Muzaffarpur West	NEA220002476	PWD BARKAGAON DHALA - PANAPUR PATH	4.000	79.75800	82.66400	41.91485	27.94323
29	Muzaffarpur West	31507202199	Muzaffarpur Dewarza Road - Basantpur	3.380	61.09100	61.87100	30.21349	20.14232
30	Muzaffarpur West	31507202089	BUDHIMANPUR BAURA TOLA - MOHHABTPUR MIDDLE SCHOOL	2.500	50.46000	45.72900	45.08853	0.30883
63	<b>Muzaffarpur West Total</b>							<b>634.64377</b>
1	Narkatiaganj	31808802123	Siswa PWD Road - Roari	2.460	94.65000	94.09400	56.45640	37.63760
2	Narkatiaganj	31808801005	Mahna Chuhari Road to Patkhauri	1.900	32.56000	31.99300	19.19580	12.79720
3	Narkatiaganj	31808801009	REO Road to Semuapur Road	1.300	47.68000	47.12600	28.27560	18.85040
4	Narkatiaganj	31808801017	Singhasini MMGSY Road to jhumka Road (2.00km)	2.000	65.04000	64.96000	38.97600	25.98400
5	Narkatiaganj	31808902016	BASHTHA - SANTPUR PARSA	2.190	58.73000	58.63500	56.71958	1.91542
6	Narkatiaganj	31808902124	NARKATIAGANJ SIKTA ROAD- BHARBHARWA	2.100	69.37000	89.31300	0.00000	44.65650
7	Narkatiaganj	318891031910	Semra se dumariya	8.300	198.76900	196.26500	98.13250	98.13250
8	Narkatiaganj	31808902102	SIKTA - SURAJPUR	1.210	76.06000	58.86800	0.00000	29.43400
64	<b>Narkatiaganj</b>							<b>269.40762</b>
1	Navgachia	20703301015	PWD Road NO. 14 Middle School milki to Brahman tola Bikrampur	1.500	22.13000	21.82600	0.00000	20.87102
2	Navgachia	20703301019	Railway Road Bihpur Yadav tola Vikrampur via Hospital	1.600	22.88000	22.66400	0.00000	22.42278
3	Navgachia	20703202080	NH-31 BHAWANIPUR CHOWK - BHAWANIPUR	2.790	58.76600	61.31900	0.00000	26.79309
4	Navgachia	27331032411	Repair of Road From JP College Narayanpur to Railway Station Narayanpur	1.000	34.27500	35.58200	0.00000	14.32199
5	Navgachia	20703301028	Mathurapur Bazar to Raipur Harijan Tola	4.500	126.70500	137.02800	0.00000	46.24043
6	Navgachia	20703202081	NH-31MARWA - JAMALPUR	2.630	38.58700	38.20700	0.00000	18.84855

*A U O m*

*Q*

Sl No	Division Name	Project ID	Name of Road	Length of Road	AA (Main Work) Amount	Agreement (Main Work) Amount	Previous Allotment (as per PIC's)	Current Allotment
65	<b>Navgachia</b>							<b>149.49786</b>
1	Nawada	10502602108	P.W.D. To - Azampur	5.450	99.98000	98.91500	91.88234	1.62506
2	Nawada	10502602130	PWD ROAD - SULTANPUR	2.360	66.31000	66.23900	39.53744	26.70156
3	Nawada	10502602151	SANDHORA - SAMHARI	4.100	75.80000	75.70600	0.00000	36.25324
4	Nawada	10502602152	SARKATTI - CHALISHCHAK	3.940	69.96000	69.88400	54.70500	15.17900
5	Nawada	10502602060	JAMUI RD - DHAMARKOL	4.110	70.29000	79.41800	0.00000	39.49228
6	Nawada	10502602119	PWD ROAD - BUKAR	2.360	42.46000	47.95700	28.47901	19.17799
7	Nawada	10502602122	PWD ROAD - KHARSARAI	4.700	92.99000	105.79800	0.00000	49.39327
8	Nawada	10502602138	Roh- Kawakol Road - Sighna	1.480	25.23000	28.50200	16.52760	11.01568
66	<b>Nawada Total</b>							<b>198.83808</b>
1	Nimchak Bathani	15251036454	Baraini Mor to Jagdamba Sthan	0.475	66.58000	69.54500	0.00000	23.56222
67	<b>Nimchak Bathani Total</b>							<b>23.56222</b>
1	Pakridayal	NEA22000282	Dhangartoli - Noonpharwa	1.500	70.19000	47.40400	28.20000	18.80000
2	Pakridayal	NEA22000284	Patahi yadu - Kodariya - Sugapipar	8.000	179.74000	179.53100	89.62500	89.62500
3	Pakridayal	31708602109	Madhurapura - Banjariya	4.680	124.60300	124.57900	62.25000	62.25000
4	Pakridayal	31708602111	Mathiya Champapura Road - Mohammadpur	0.990	24.89000	24.33800	0.00000	24.33000
5	Pakridayal	31708602194	Mathia Champapur REO Road to Mahamadpur via Bara	1.000	52.09000	34.70200	20.76000	13.84000
6	Pakridayal	31708607021	Dumri committee hall to Narad Singh Mahmada House	2.000	39.27000	39.22100	0.00000	19.50000
7	Pakridayal	31708607022	Dumri-Baiju Pokhar to Harinarayana Siwan Road	1.600	29.25000	29.23700	0.00000	14.50000
8	Pakridayal	31708601007	REO Road Narainpur to Aliserpur	1.160	27.81000	27.68700	0.00000	13.84000
9	Pakridayal	31708601023	Mangani Chowk to Ali Sherpur via Padumker	3.100	91.69000	90.82900	0.00000	45.41000
10	Pakridayal	31708602050	Sekhauna - marpa kothi	3.200	89.01300	88.95300	0.00000	44.45000
11	Pakridayal	31708607005	Bakhari to Bhitagharwa	2.150	57.37400	57.22700	34.20000	22.80000
12	Pakridayal	31708607016	Champapur Jaimangal Ray house to Mirzapur Siwan	1.850	45.75300	45.69500	27.30000	18.20000
13	Pakridayal	31708607030	Narkatiya to Chainpur road	2.300	57.63800	57.54400	34.50000	23.00000
14	Pakridayal	31708602067	Bhelwa - Nanhkar	4.100	92.67000	91.84000	55.08000	36.72000
68	<b>Pakridayal</b>							<b>447.26500</b>

A  



SI No	Division Name	Project ID	Name of Road	Length of Road	AA (Main Work) Amount	Agreement (Main Work) Amount	Previous Allotment (as per PIUs)	Current Allotment
1	Paliganj	10100101025	Pali Kinjar Path to Kodhari	1.430	37.66000	35.01200	18.71845	12.47896
2	Paliganj	10100102266	SIGORI JAMUI ROAD - TIKULPUR Mahadalit Tola	1.250	49.24000	36.50300	19.46336	12.97558
3	Paliganj	10100101048	Pali Ataula Road to Chauri Road	3.000	84.07200	95.73100	0.00000	40.44373
4	Paliganj	10100102210	PALI AKBARPUR ROAD - PALI ATAULLA ROAD VIA TORNI M. TOLA	2.950	57.13100	60.66700	0.00000	23.58830
5	Paliganj	10100104046	Pali Chandaus to Karanpura Via Karhra Path.	3.150	65.77800	72.01800	48.74585	18.55374
6	Paliganj	NEA220001640	Karnapura - Murka Path	2.230	53.07900	56.76300	48.82817	3.15468
7	Paliganj	NEA220001592	Sahrampur - Mahajpura via Aachouli	2.830	80.28300	77.10000	0.00000	33.40697
69	<b>Paliganj Total</b>							<b>144.60196</b>
1	Patna	10100102261	SAIDPUR CHANDASI ROAD - SAHORA VILLAGE ROAD	1.150	26.57000	25.86300	15.39772	9.26547
2	Patna	10100102283	L052 - Seweni	2.700	69.69400	81.24400	0.00000	40.58547
3	Patna	10100102238	PMGSY REO ROAD - BHERGAWA VIA SAIDPUR KANSARI ROAD	2.950	61.41300	103.77700	60.00000	11.45018
4	Patna	10100102237	PMGSY REO ROAD - ANDARI VIA NANDACHAK BISHUNICHAK	3.300	75.88000	121.29400	77.07426	7.74276
5	Patna	10100102240	PMGSY REO ROAD - KAZI BIGHA VIA CHAKRAHIMA AMNDARI	5.900	127.38900	205.89100	128.44105	12.77397
6	Patna	10103245	Raksha Bandh T05 to Janakpur	1.050	35.99000	34.26600	0.00000	15.55902
7	Patna	NEA22000620	NH-31 Harnaut at Sherpur - Ghagh River	3.600	80.44000	79.65500	47.79275	29.72366
70	<b>Patna Total</b>							<b>127.10053</b>
1	Phulparas	31909801006	Piparoliya road to behrari	2.500	49.57000	49.61300	0.00000	20.04092
2	Phulparas	31909801007	Suroti to Panchmaniya Road	2.000	41.47000	41.36300	0.00000	17.69815
3	Phulparas	31909901009	Dahapatti to Guleria Tola	2.240	43.44000	43.30000	0.00000	18.38409
4	Phulparas	31909908021	Kariaut to amchiri	2.030	60.86000	56.02700	0.00000	27.77971
5	Phulparas	31909902010	T03 - AURAHA	1.420	32.04000	29.95400	0.00000	14.65864
71	<b>Phulparas</b>							<b>98.56151</b>
1	Piro	10401601038	Kori to Pandeypur Road	4.600	127.85000	126.56800	0.00000	70.65000
2	Piro	10401601045	P.W.D. Road to Chilbiliya Via Itma Ganesh	2.000	53.30000	47.02300	22.29908	14.86605

A (u) v h

8




Sl No	Division Name	Project ID	Name of Road	Length of Road	AA (Main Work) Amount	Agreement (Main Work) Amount	Previous Allotment (as per PIUs)	Current Allotment
3	Piro	10401602034	Fatehpur - Kushdehra	6.140	123.45000	110.06200	0.00000	49.41269
4	Piro	10401604122	Improvement of Hsan Bazar Tateardih kataria Road	5.000	40.59000	36.12800	21.60000	7.90654
5	Piro	NEA220001713	khuta bazar - milky,sauna	1.825	47.85000	42.54200	25.16578	16.77719
6	Piro	10401802036	T01 PWD ROAD - DHANUPURA (BACHARI)	1.150	19.78000	17.53500	0.00000	7.93896
7	Piro	10401802043	T02 PWD ROAD - BARAON	1.800	32.73000	29.18300	17.01497	11.34331
8	Piro	14181031840	Amhata Pul to Birpur Siwat Via Ganpat Tola Salakhana, suryapur Tola Budhram tola	7.600	138.91000	124.60700	62.25000	61.45180
9	Piro	14181021741	Ara Shar Main Road To Patariya	5.400	106.47000	94.87000	51.44039	34.29359
10	Piro	10401801008	Construction of Road from Sahajani at Ara Sasaram main road to Baisadih	2.900	54.40000	48.48400	29.02800	16.92153
72	<b>Piro Total</b>							<b>291.56166</b>
1	Pupri	NEA220001910	Majhaur - Loheitha	4.500	161.12000	99.05300	78.41510	19.59970
73	<b>Pupri Total</b>							<b>19.59970</b>
1	Purnea	21105201020	N.H - 107 at Santhal Tola to Rajwadih via Gangapur in Banmankhi	5.000	133.88000	133.63500	0.00000	60.19010
2	Purnea	21105202068	Kanjha PWD Road - Ganeshpur	8.390	197.85000	195.93800	97.91910	98.01890
3	Purnea	21105202104	R.E.O. Road At Gangali - Maharajganj	4.870	175.29000	174.57500	87.36626	87.20874
4	Purnea	21105202106	R.E.O. Road Mirchaibari - Naulakhi	4.350	120.10000	119.54900	0.00000	53.84573
5	Purnea	NEA220001900	Tetribari_REO_Road - Mathour Kamalpur	5.850	121.91000	121.22100	60.61068	60.61032
6	Purnea	21105202141	PWD ROAD RAHIKA TOLA - RAGHUNATHPUR	2.830	65.64000	65.27200	38.99731	25.99821
7	Purnea	211521034499	NH107Dharhara to Chariya via Makhnaha	5.800	138.88900	137.65700	68.55572	68.55572
8	Purnea	21105202057	Gouri - Bhaura	3.040	67.11100	66.60600	39.96411	26.64189
74	<b>Purnea Total</b>							<b>481.06961</b>
1	Rajauli	10502701019	Construction of Road from Narhat - Manjhway Pakki Road to Village - Mishrichak Harizon Toli	1.300	23.77000	23.54100	0.00000	23.54100
2	Rajauli	10502602038	CHATTERHALT - KALAUNDA	5.120	100.40800	99.25800	0.00000	13.01000
3	Rajauli	10502601009	Nawada Gaya Road ( Irrigation Office) to Jalalpur-Sanokhara Road	3.900	76.32300	75.44500	60.35600	15.08900

A (u) m

S

Sl No	Division Name	Project ID	Name of Road	Length of Road	AA (Main Work) Amount	Agreement (Main Work) Amount	Previous Allotment (as per PIUs)	Current Allotment
4	Rajauli	10502602069	KALAUNDA - DARIYAPUR	2.550	88.72100	87.68000	52.60800	35.07200
5	Rajauli	10502602070	Katffra - Nadhgadh	0.880	14.65000	14.43500	0.00000	14.43500
6	Rajauli	15271032613	ROH SIUR ROAD TO MARUI	4.100	90.03500	90.85700	0.00000	45.42850
7	Rajauli	15271033064	NH-31 to Madaini (Bahadurpur)	3.100	73.60000	68.93600	41.36160	27.57440
75	<b>Rajauli Total</b>							<b>174.14990</b>
1	Rajgir	1291010277	Sundrapur Shiv Mandir Se katrisarai	0.950	22.14800	19.17800	0.00000	19.00100
2	Rajgir	1291033630	Silao Bhui(RCD Road) to Kurthor	0.600	35.20000	104.32100	0.00000	15.04663
3	Rajgir	1291033169	Bakshu Village to Ghostawan Pul	4.680	159.43100	170.30000	85.15000	76.92214
4	Rajgir	1291033058	Bargaon kakaila Path to Birshahi via Pachwara	1.600	51.31400	55.23800	0.00000	0.00000
5	Rajgir	1291033839	Silao Majjara raod to Janaro	1.560	39.17000	47.19100	39.00000	8.16362
76	<b>Rajgir Total</b>							<b>119.13339</b>
1	Raxaul	317851033022	Koraiya BOP to GBC	3.820	124.34700	123.12900	0.00000	55.40400
2	Raxaul	317851032003	Uchi Dih (Rampur Chaowk) - Ghorasahan (BR-11R-012)	2.700	73.69300	73.63000	0.00000	36.81000
3	Raxaul	31708202198	R.E.O. Road - Piparia (BR-11R-032)	2.210	54.52100	53.86200	40.00000	13.85095
4	Raxaul	31708202154	NH-28A - Bishambarpur (BR-11R-036)	2.520	69.03500	68.06300	40.80000	27.26300
5	Raxaul	317851032015	PWD Road Islampur - Masahi (BR-11R-301)	3.680	85.77600	84.21100	50.52600	33.68500
6	Raxaul	317851032016	PWD Road at Matter chowk - Ekdari (BR-11R-299)	2.460	56.85200	55.99800	0.00000	27.99900
7	Raxaul	317851032019	Chhauradano REO Road - Ragnunathpur (BR-11R-013)	1.460	34.59400	33.94200	0.00000	16.97100
8	Raxaul	317851032022	PWD Road - Bindhyawasini (BR-11R-005)	4.050	100.77200	98.96700	0.00000	49.48350
77	<b>Raxaul Total</b>							<b>261.46645</b>
1	Saharsa	20904302137	X Road L034 - Ramnagar Verna	2.030	54.76000	54.52700	27.82633	18.54589
2	Saharsa	20904302147	SAMDA - DHAMSENA	1.742	40.36000	39.10900	23.40000	15.65000
3	Saharsa	29431033532	Approch road of Bridge over River Tilaway near Rampur village gamhariya panchyat under Surbazar block	3.040	75.09400	74.76300	44.40000	30.10000
78	<b>Saharsa Total</b>							<b>64.29589</b>
1	Samastipur	32010102030	Tara chowk - Bhatti chowk	8.440	150.57000	133.58300	0.00000	60.11235
2	Samastipur	32010102034	CHATURABAHUARA - KHATUAHA	0.730	17.92000	15.94100	0.00000	4.46200

Sl No	Division Name	Project ID	Name of Road	Length of Road	AA (Main Work) Amount	Agreement (Main Work) Amount	Previous Allotment (as per Plt's)	Current Allotment
3	Samastipur	32010102040	KHANPUR - UDAPUR COLONY	1.260	26.47000	22.29400	0.00000	22.29400
4	Samastipur	32010102045	MDR T01 - RANJITPUR	0.850	18.92000	15.43900	0.00000	15.43900
5	Samastipur	32010102061	SH - CHANDHARPUR	1.640	39.86000	34.20700	0.00000	17.10350
6	Samastipur	32010102069	SH - RAMPLR	0.510	13.50000	11.99300	0.00000	11.99300
7	Samastipur	32010102082	T03 - BHAWANIPUR	0.380	5.02000	44.63300	0.00000	4.46200
8	Samastipur	32010102083	T03 - BUZURGDWAR	0.430	7.84000	6.74800	0.00000	6.74800
9	Samastipur	32010102089	THARU PANCHAYAT BHAWAN - GOPALPUR	1.870	47.43000	39.96300	34.96300	0.08811
10	Samastipur	32010102090	TFG ROAD - GALRA KALYANPUR	1.590	42.21000	35.25800	30.25800	4.72808
11	Samastipur	32010102095	X-ROAD L031 - SADIPUR	0.640	15.37000	12.62500	0.00000	12.62500
12	Samastipur	32010102098	X-ROAD L039 - JAGDISHPUR	1.380	35.49000	29.69900	26.14238	2.55662
13	Samastipur	32010102016	Kotiya Gandhi chowk - Vaishalli seema	3.580	69.73000	30.04300	0.00000	12.50000
14	Samastipur	NEA22000572	SH TO - LACHHRAMPUR	1.450	34.82000	29.89600	17.93760	11.93760
15	Samastipur	NEA22000585	T03 - SHIVESINGPUR	1.200	31.55000	27.45500	0.00000	13.72750
79	Samastipur							200.77676
1	Sasaram-1	10301002158	Darigaon - Konkli	4.250	101.34000	79.78300	47.86980	31.91320
2	Sasaram-1	10301002166	G.I. Road Sabrabad - Khurabad Rly Station	5.050	106.58000	81.24300	48.74580	32.49720
3	Sasaram-1	10301008180	Sasaram shershah Makbara to Karpurwo Tarachandi	1.500	52.32000	47.01900	28.21140	18.80760
4	Sasaram-1	10301008181	PWD Road to Tendua Village	2.830	78.10000	70.28100	42.16860	28.11240
5	Sasaram-1	10301002149	Beda Darshandih Road - Baruan	2.330	62.54000	50.89800	30.53880	20.35920
6	Sasaram-1	10301002179	L052 - PMGSY ROAD TO MOJARI (ODR36)	2.070	49.31000	43.27300	25.96380	17.30920
7	Sasaram-1	10301002171	Ikawaniya Road - Mishrawaliya	2.600	75.56000	63.74000	38.24400	25.49600
8	Sasaram-1	10301002148	Badkadh Vihoo - Sishanpura	1.930	50.54000	27.65900	16.59540	11.06360
9	Sasaram-1	10301002159	Darigaw Halnipur - Amatha	2.170	56.65000	44.11200	26.46720	17.64480
10	Sasaram-1	10301002173	Koichas Nuwan Road - Pulli Khairi	1.020	31.15200	22.97200	0.00000	22.97200
11	Sasaram-1	10301002150	Beda Darshandih Road - Burarka	2.430	58.17000	44.88800	26.93280	17.95520
12	Sasaram-1	10301002206	Pararhi - Dehra	3.140	72.18000	58.65500	35.19300	23.46200
13	Sasaram-1	10301001021	From Nimiya to Bhagwalia via Badki Khairi	7.400	129.21000	102.74000	0.00000	46.23300




Sl No	Division Name	Project ID	Name of Road	Length of Road	AA Amount (Main Work)	Agreement Amount (Main Work)	Previous Allotment (as per PII's)	Current Allotment
14	Sasaram-1	10301001043	Gara Choubey Nahar to Rampur Joti Road	4.700	105.97000	71.22900	0.00000	35.61450
15	Sasaram-1	10301002075	Deluha Road - Saroth	2.010	58.64000	46.92300	28.15380	18.76470
16	Sasaram-1	10301002095	Kuchhila Road (T11) - Chatora	3.170	92.23000	71.77100	43.06200	28.70900
17	Sasaram-1	10301002112	Nh-30 - Katyara	0.630	16.47500	13.17900	0.00000	13.17900
18	Sasaram-1	10301002116	Nh30 - Selas	1.660	49.61000	39.21600	23.52960	15.68640
19	Sasaram-1	10301002130	Sasaram Chausa - Gara	2.520	52.27000	53.73200	42.98560	1.74740
20	Sasaram-1	10301002132	Sasaram Chausa Rd - Sundarpur Baradh	2.630	69.98000	56.08300	33.64980	22.43320
21	Sasaram-1	10301002180	L057 - KONAR TO BARELA ROAD TO SHAHPUR (ODR40)	1.880	51.26000	37.20700	22.32420	14.88280
22	Sasaram-1	10301004020	Imp of Road from NH 30 to Barahuti Kala vill. Road	2.000	54.44000	39.61300	23.76780	15.84520
23	Sasaram-1	10301005004	Sasaram Chosa Diliya to Sonbarsa Road	2.700	85.36000	76.19500	60.95600	15.23900
24	Sasaram-1	10301002203	NH 30 Laheri Road - Khatri	2.860	71.20000	55.13000	33.07800	22.05200
25	Sasaram-1	10301101004	Construction of Road From Kurusa Bridge of Kochas Rajwaha to Budahara Village	1.000	24.26900	21.05700	0.00000	21.05700
26	Sasaram-1	10301101018	Construction of Road From PWD Road to Kewadhi Village upto Anusuchi Basti	1.920	47.10000	37.68600	22.61160	15.07440
27	Sasaram-1	10301004184	Contraction of Road From Amara Talab to Baraki Nah	4.090	86.87000	78.13700	46.88220	31.25480
28	Sasaram-1	10301002146	Adampur Bazar - Kajhon (Kathawan)	3.380	56.42000	44.58400	26.75040	17.83360
29	Sasaram-1	10301002190	L116 - BARAWN JAHANABAD TO PANAPUR (VR85)	2.330	44.02000	39.27800	0.00000	19.63900
30	Sasaram-1	10104533	Sasaram Tilauthu road to Chintwampur	3.000	115.94000	104.32200	73.02540	31.29660
31	Sasaram-1	10301002164	Dunara Agarar Road - Konar Samuha Road	1.980	49.73900	43.26300	0.00000	21.63150
32	Sasaram-1	10301002211	Sasaram Chousa Road - Sarodhi School	2.230	42.31500	36.93700	0.00000	18.46850
33	Sasaram-1	10301003017	Rohatas Jila antargat karhanar prkhand me karagahar rajbaha se biliary nahar pul se saina tak path nirman	1.500	30.07700	26.66900	0.00000	13.33450
34	Sasaram-1	10301004010	Barari to Gotpa Via Gigna (2007-08)	5.000	130.78000	117.45400	58.72700	58.72700
35	Sasaram-1	10301001026	From P.W.D. to Badkhkhara to Belhar	1.500	59.16000	53.21100	31.92660	21.28440

Handwritten initials and a circled 'M' are present at the top right of the page.

SI No	Division Name	Project ID	Name of Road	Length of Road	AA Amount (Main Work)	Agreement Amount (Main Work)	Previous Allotment (as per PUs)	Current Allotment
36	Sasaram-1	10301002163	Dumara Agarar Road - Girdharpur	1.500	28.99500	25.40600	0.00000	12.70300
37	Sasaram-1	10301002192	L120 - SAKHUA KENAHARI TO KARUP HARIJAN TOLA (VR89)	0.940	19.64800	17.38200	0.00000	17.38200
38	Sasaram-1	10301002193	L121 - SASARAM CHAUSA ROAD TO BADAKI KHARARI (VR90)	1.770	34.59400	30.49200	0.00000	15.24600
39	Sasaram-1	10301002209	Sasaram Chousa Road - Sahara Nahar	1.380	29.96600	26.54300	0.00000	13.27150
40	Sasaram-1	10301002093	Karahagar Barhari - Rehari	1.520	43.27200	37.42600	22.45560	14.97040
41	Sasaram-1	10301001053	Sasaram Chausa PWD Road to Babhan Barehta Road	3.110	86.17000	76.16400	60.93120	15.23280
42	Sasaram-1	10301002140	Sasaram Chousa Tilakpur - Basadaha	2.820	59.65000	52.64400	0.00000	26.32200
43	Sasaram-1	10301001035	Amra Akodhigola Road to Jaypur Via Dumaria Road	4.740	122.63000	110.34200	0.00000	49.65390
44	Sasaram-1	10301002162	Dumara Agarar Road - Bhavni	3.910	72.27000	64.78400	0.00000	32.39200
45	Sasaram-1	10301102046	Jaypur Road - Bishanpura	8.020	148.26000	133.29500	0.00000	59.98275
46	Sasaram-1	10301002068	Biolari Road - Mathurapur	5.330	106.17000	90.34000	0.00000	45.17000
47	Sasaram-1	10301002214	Tenua Road - Pahari Via Sonadh	3.420	65.11000	57.44200	0.00000	28.72100
48	Sasaram-1	10104531	G.T road to ghatamapur	1.300	29.75800	26.77900	0.00000	13.38950
49	Sasaram-1	10104532	Karwandiya chandani chock to wazirganj	1.250	66.47000	59.75100	35.85060	23.90040
50	Sasaram-1	10109022	Ara sasaram path se tetari	1.000	37.62300	33.79700	0.00000	16.89850
51	Sasaram-1	10109023	Ara sasaram path Lalganj se karnidhari	1.950	89.61000	80.48900	48.29340	32.19560
52	Sasaram-1	10301003014	Rohatas jila antaragat sasaram prkhand ke bhadokhara panchayt ke naktahi chandanshahid hote hua sasaram-tiladhru path tak	1.440	34.68600	31.10900	0.00000	15.55450
53	Sasaram-1	10301004008	Widening & Strengthening of Khanda Patiya Road	2.000	72.58000	65.18300	39.10980	26.07320
54	Sasaram-1	10301001010	From Bhavanpura Canal to Govina	1.400	38.24500	34.21600	0.00000	17.10800
55	Sasaram-1	10301001039	Chenari Sadokhar Road to Lodhi Mahaicha Via Urda Road	3.500	100.86800	89.53700	0.00000	44.76850
56	Sasaram-1	10301102060	NAKATA ROAD - PHULWARI	0.550	14.74000	13.18300	0.00000	13.18300
57	Sasaram-1	10301101010	Construction of Road From Chandrakathi to Naraura	3.200	61.94200	45.44700	0.00000	22.72350

Handwritten marks: a signature and the number '115'.

Sl No	Division Name	Project ID	Name of Road	Length of Road	AA (Main Work) Amount	Agreement (Main Work) Amount	Previous Allotment (as per PUs)	Current Allotment
58	Sasaram-1	10301101013	Construction of Road From Kenarkala Middle School to Basantpur	1.500	40.21700	35.72700	0.00000	17.86350
59	Sasaram-1	10301101028	Construction of Road from Chandrakathi - Bilaspur Road to Pandeyadhi Village	0.500	10.60200	9.30600	0.00000	9.30600
60	Sasaram-1	10109642	G.T road to Basantpur	1.270	33.64700	31.12300	0.00000	15.56150
61	Sasaram-1	10301101056	Construction of Road Sasaram - Chausa Road to Konar - Shivasagar PMGSY Road via Gadura Road	1.500	39.96200	36.98500	0.00000	18.49250
62	Sasaram-1	10301002183	L078 - KONAR BARAILA ROAD TO PIPARI (ODR58)	1.050	25.22800	23.32400	0.00000	23.32400
63	Sasaram-1	NEA220001053	Seosagar-Chenari Rd. - Dewadh	5.050	132.03200	117.27500	0.00000	52.77375
64	Sasaram-1	NEA220001049	Seosagar-Chenari Rd. - Semari	2.000	61.10000	54.20400	0.00000	27.10200
65	Sasaram-1	NEA22000766	Shashi Vill. - Chowkra Moura Dighat Road	1.350	26.41200	23.65000	0.00000	23.65000
66	Sasaram-1	NEA220001091	Kudra-Chenari Rd. - Tenduni	4.800	136.60900	122.60600	0.00000	55.17270
67	Sasaram-1	10301005003	Rohias jila antargat kochas prakhand me N.H-30 se laheri goan tak path nirmaan.	1.600	31.51401	28.91400	0.00000	0.00000
68	Sasaram-1	10301102045	G.T.Road - Sumbha Via Goipa	6.500	187.40000	168.62600	84.31300	84.31300
69	Sasaram-1	10301001008	From Ara-Sasaram Rd. to Semra to Kathdehri via Gamhariya	4.560	103.25700	92.81200	55.68720	37.12480
80	Sasaram-1	NEA22000997	T01_Bhandausi_More - Bhandausi	1.970	60.06000	59.41700	0.00000	21.97092
81	Shekhapura							21.97092
1	Sheohar	31608101033	Bedoul baj to Chak Sonoul road	2.500	62.29000	167.90500	0.00000	31.09683
2	Sheohar	31608102174	Purnahia to Hahsar	1.350	28.43400	351.56700	0.00000	14.19912
3	Sheohar	31608108041	Baria to Ganeshpur	0.650	13.80300	351.56700	0.00000	13.30800
82	Sheohar Total							58.60395
1	Sheghati	10502302169	Gaya - Sheghati Rd near Sagahi to Rajan	3.000	64.02000	56.71200	34.02709	22.68472
2	Sheghati	10502302174	G.T. Road to Guneri	5.000	94.91800	83.76000	0.00000	41.88007
3	Sheghati	NEA22000463	KURMAUNI PIRASIN RD (BARAHMORIA) - BISHUNPUR	1.600	37.09000	32.95300	19.77180	13.18120



Sl No	Division Name	Project ID	Name of Road	Length of Road	AA Amount (Main Work)	Agreement Amount (Main Work)	Previous Allotment (as per PFI's)	Current Allotment
4	Sherghati	10502303010	Gaya jila antargat dohri prkhand ke GT road pipardhpti pokahr se mungeshwar mahadalit tola hokar chakla mahadalit tola tak sadak nirman	3.200	70.00800	69.38300	0.00000	33.15000
5	Sherghati	10502304026	G.T Road to beja	2.180	56.01800	55.56700	0.00000	25.28350
83	Sherghati							136.17949
1	Sikharna(Dhak)	31708602056	Athmohan - Konwa Tola	1.600	44.63000	39.62900	23.77712	15.85141
2	Sikharna(Dhak)	31708602065	Basantpur Road - Bahadurpur	1.530	44.02000	37.34400	22.40611	14.93740
3	Sikharna(Dhak)	31708602080	Dhaka Ghorashan PWD Road - Nagadaha	0.980	27.14000	22.33000	0.00000	22.33000
4	Sikharna(Dhak)	31708602097	Jola Gawn - Baralla	2.640	98.77000	53.64300	32.18578	21.45719
5	Sikharna(Dhak)	31708602166	L069 - Semri to Kodakar (VR22)	2.440	62.76300	50.58500	0.00000	25.29255
6	Sikharna(Dhak)	NEA22000192	Mouhari Dhaka P.W.D. Road - Pakri Kapoor-Path	7.100	275.59000	157.84200	78.92107	78.92093
84	Sikharna(Dhak) Total							178.78948
1	Simri	20904302124	Tilanthi - Majhwa	2.700	42.49000	42.03100	24.60000	16.40000
2	Simri	20904302025	Birapur - Soha	4.610	105.44000	210.25200	105.00000	105.00000
3	Simri	20904302036	Gareti Tola Road - Nonati	2.770	54.03000	54.94700	43.95200	10.988800
4	Simri	20904302034	Dumar Sonbarsa Road - Sirahi	3.640	89.04000	85.66700	0.00000	78.75000
85	Simri							211.13800
1	Simri	31607901044	Maivi more(6th km of NH77) to Shivanagar	5.550	138.72000	138.23100	138.23100	0.00000
2	Simri	31607901048	Naranga to Shivanagar Road	1.500	39.86100	39.80700	0.00000	19.90355
3	Simri	31607902028	BANDARJHULA - KACHAHARIPUR	1.810	47.21600	47.13300	28.27997	18.85303
4	Simri	31607902142	NARANGAS - LAKSHMIPUR	2.730	80.96000	80.88300	0.00000	40.44171
5	Simri	NEA220001841	BaluaChowk - MaluahighSchoolPath	2.500	52.41700	50.27000	30.16626	20.10374
6	Simri	31607901043	Lagma Chowk to Belli Road	4.000	80.63000	77.37500	46.42510	30.94990
7	Simri	31607902033	BATHANAH BAZAR - TIRKACLIYA	2.640	51.73000	51.35800	0.00000	25.67880
8	Simri	31607904071	Dosita-Banderjhula Laxmipur road	7.000	164.70000	164.38900	82.19443	82.19443
86	Simri							238.12516
1	Siwan-1	31406702014	Madhopur - Surahiya	3.250	62.06000	55.83600	32.40000	21.60000

Handwritten marks: A, M, V, and a signature.

Sl No	Division Name	Project ID	Name of Road	Length of Road	AA (Main Work) Amount	Agreement Amount (Main Work)	Previous Allotment (as per PLTs)	Current Allotment
2	Siwan-1	31406604019	Const./Imp. of Road from Balkishun Singh House Near Pakari Bangali at Sarfara Pitch Road to Pipra Village High School via Ukhai Bazar Patti Hanuman More and Siswa Under Pachrukhi Block.	12.800	261.89800	235.37800	161.00000	69.00000
3	Siwan-1	31406601024	Const./Imp. of Duddha to Basampur via Laukipur Road.	3.490	90.88000	81.78000	49.02000	32.68000
4	Siwan-1	31406602026	Nijampur - Dihiya	3.180	77.73000	69.90200	0.00000	34.51000
5	Siwan-1	31406602036	Rasulpur - Koharwata	2.550	65.46000	58.79200	0.00000	29.01000
6	Siwan-1	31406603002	Const./Imp. of Sarsar to Siyari via Bishunpurwa Road.	5.500	145.86000	131.22900	0.00000	45.00000
7	Siwan-1	NEA220001545	PWD ROAD - LINGO VIA KUSHARA	3.650	83.87000	75.27100	45.09000	30.06000
8	Siwan-1	NEA220001501	TARWARA - KAITHI	3.225	80.77000	73.61700	0.00000	36.48000
9	Siwan-1	NEA220001218	HARDIA - SUNDARPUR	6.400	139.77000	125.72100	62.00000	62.00000
10	Siwan-1	NEA220001504	NATHANPUR - NARANGA	2.950	73.95000	66.49700	0.00000	32.97500
11	Siwan-1	314661033978	Falpara to Parauli	3.500	113.03900	101.62600	0.00000	45.00000
12	Siwan-1	NEA220001513	Mahammadpur - Pakhera	2.350	59.15000	53.18300	31.71000	21.14000
13	Siwan-1	NEA220001506	Sahlaur - Chaumukha	4.800	113.22000	101.87600	50.06000	50.06000
14	Siwan-1	NEA220001524	Nijampur - Jaisauli	6.500	164.28000	147.82000	71.88500	71.88500
87	Siwan-1 Total							581.40000
1	Siwan-2	31406701011	Aasawa to kampakar path	2.500	105.42000	94.46700	55.90172	37.27000
2	Siwan-2	31406701015	Guthani Mairwa (Takania) to Chavari path	1.750	55.20000	49.58100	29.58990	19.73000
3	Siwan-2	31406701002	CMDG. PWD Road to Pihuli	3.160	58.19000	58.14000	31.23376	20.82000
4	Siwan-2	31406602034	PWD Marera - Garwar	5.600	121.89000	121.62000	54.23238	54.23000
5	Siwan-2	31406602016	Babhnali - Bargaon via Kaithaulia	6.200	129.51600	125.29300	62.20495	62.20000
6	Siwan-2	31406602023	Harpur - Bikaur	5.900	123.72000	123.66500	0.00000	63.25061
88	Siwan-2 Total							257.50061
1	Sonpur	31306402027	DIGHWARA BHELDI ROAD - SHAKNAULI	2.480	61.14700	61.12400	48.80000	12.00000
2	Sonpur	31306402059	PARASA HOSPITAL - HASANPURA BISHPUNPUR	7.920	182.90000	187.65200	87.50000	90.50000

Handwritten marks: a circled '41' and a signature 'SB'.



Sl No	Division Name	Project ID	Name of Road	Length of Road	AA (Main Work) Amount	Agreement (Main Work) Amount	Previous Allotment (as per P.L.S)	Current Allotment
3	Sonpur	31306402047	MARAR - GURGAWAN	3.890	89.91900	92.84300	0.00000	42.48500
4	Sonpur	NEA220001788	Dighwara Bheldi Road Bishambharpur - Sangha via Balichapara	4.550	99.97500	99.98500	0.00000	0.00000
5	Sonpur	31306202086	PWD Road - Semara	3.640	84.66400	85.68800	51.36000	33.65000
6	Sonpur	313641033625	NH 19 GANDHI MURTY SE UTTAR KI OR RAILWAY LINE TAK	0.630	11.81400	12.70700	0.00000	12.70000
7	Sonpur	31306402029	GOPALPUR - BARIYARPUR	3.160	71.48500	71.58900	42.84000	28.50000
8	Sonpur	31306402028	FATEHPUR - BEDALIYA	3.720	87.69400	87.99100	52.74000	35.00000
9	Sonpur	31306402084	SONEPUR REWAGHAT ROAD - MAGARPUL NURAN	4.950	125.16000	124.86400	62.10000	61.00000
10	Sonpur	31306402022	DARIYAPUR - RAMPUR ANNAT	5.640	136.22500	136.05700	0.00000	60.75000
11	Sonpur	31306402010	BASAUTI - JAGANNATHPUR	6.700	146.38200	177.59100	124.31352	16.50000
12	Sonpur	31306201025	Maker PMGSY road to Dih Sitaman	1.500	36.55500	45.40400	18.40200	12.00000
13	Sonpur	NEA220002083	Maker - Dih Dadanpur	1.300	32.45800	27.18800	16.30800	10.75000
14	Sonpur	31306402086	SONHO NH - NARAYANPUR	6.750	290.07000	282.17700	0.00000	112.00000
15	Sonpur	31306402012	BHAGWANPUR P. SCHOOL - BISHUNPURA	1.380	41.35200	40.37400	0.00000	19.50000
16	Sonpur	31306402062	PARSA HASANPURA ROAD - ANEAN	4.900	114.66500	171.90400	0.00000	49.63050
17	Sonpur	31306402078	SITALPUR PARSA ROAD - RAJAPUR	4.000	96.72500	92.68500	0.00000	46.34000
89	Sonpur Total							643.30550
1	Teghra	32010504084	Sasmaa Makdumpur Road	2.800	142.33000	118.10500	117.50000	0.60122
2	Teghra	3201071033063	Bachhwara Panchayat Bhawan to Govindpur	8.250	195.45600	171.25200	0.00000	77.04450
3	Teghra	32010601013	From Fatak chowk to Dasarathpur Sanyasi Tola via Bahaura Chowk	2.850	68.94300	57.96900	0.00000	28.95500
4	Teghra	32010502048	PWD RD - RAKHOUT	3.390	73.95200	62.28100	37.33800	24.89200
5	Teghra	32010601015	From N.H.-28 to Chakka	3.050	61.95900	59.24700	31.02000	28.12000
6	Teghra	32010702012	LO49 - T02 To Jhamatia (VR49)	1.000	23.10100	21.90300	0.00000	21.80000
90	Teghra Total							181.41272
1	Tikari	10502201020	Construction of Road from Bela Panchampur road Bhuintoli to Singhaul.	1.800	27.93000	27.08800	16.25273	10.83516
91	Tikari Total							10.83516

M  
214

